

PO Box 159  
242 Fredonia Avenue  
Fredonia, WI 53021  
Phone: 262-692-9125  
Fax: 262-692-2883



Administrator: Christophe Jenkins  
[cjenkins@village.fredonia.wi.us](mailto:cjenkins@village.fredonia.wi.us)  
Clerk: Michelle T. Johnson  
[mjohnson@village.fredonia.wi.us](mailto:mjohnson@village.fredonia.wi.us)  
Treasurer: Melissa Depies  
[mdepies@village.fredonia.wi.us](mailto:mdepies@village.fredonia.wi.us)

---

## AGENDA

**FREDONIA BOARD OF REVIEW**  
**Tuesday, May 23, 2023 at 6:00PM**  
Fredonia Government Center - Board Room  
242 Fredonia Avenue, Fredonia, Wisconsin

**THE FOLLOWING BUSINESS WILL BE BEFORE THE BOARD OF REVIEW  
FOR INITIATION, DISCUSSION, CONSIDERATION, DELIBERATION  
AND POSSIBLE FORMAL ACTION**

1. Call Board of Review (BOR) to order
2. Roll Call
3. Confirmation of appropriate BOR and Open Meeting notices
4. Select a Chairperson for BOR
5. Select a BOR Vice-Chairperson
6. Verify that at least one BOR member has met the mandatory training requirements. (*President Gehrke completed DOR approved training on May 2, 2023*)
7. Verify that the Village has an ordinance for the confidentiality of income and expense information provided to the Assessor under state law (Wis. Stat. 70.47(7)(af)) (*§ 105-29 Confidentiality in the Village of Fredonia Code of Ordinances*)
8. Review new laws
9. Adoption of amendment to policy regarding the procedure for sworn telephone testimony and sworn written testimony (*Policy and Procedure Ordinance 2.01, adopted at the May 21, 2015 Village Board Meeting*)
10. Adoption of policy regarding the procedure for waiver of BOR hearing requests (*Policy and Procedure Ordinance 2.02 Adopted at the May 21, 2015 Village Board Meeting*)
11. Filing and summary of Annual Assessment Report by Assessor's Office
12. Receipt of the Assessment Roll by the Clerk from the Assessor
13. Receive the Assessment Roll and sworn statements from the Clerk
14. Review the Assessment Roll and perform statutory duties:
  - a) Examine the roll
  - b) Correct description or calculation errors
  - c) Add omitted property, and
  - d) Eliminate double assessed property
15. Discussion/Action – Certify all corrections of error under state law (Wis. Stat. 70.43)
16. Discussion/Action – Verify with the Assessor that open book changes are

- included in the assessment roll
17. Allow taxpayers to examine assessment data
  18. During the first two hours, consideration of:
    - a) Waivers of the required 48-hour notice of intent to file an objection when there is good cause
    - b) Requests for waiver of the BOR hearing allowing the property owner to appeal directly to the circuit court
    - c) Requests to testify by telephone or submit a sworn written statement
    - d) Subpoena requests, and
    - e) Act on any other legally allowed or required BOR matters
  19. Review Notices of Intent to File Objection
  20. Proceed to hear objections, if any and if proper notice/waivers given, unless scheduled for another date
  21. Consider/act on scheduling additional BOR Date(s)
  22. Adjourn (to future date if necessary).

**UPON REASONABLE NOTICE**, efforts will be made to accommodate the needs of disabled individuals through appropriate aids and services. For additional information or to request this service, contact the Village Clerk at (262) 692-9125.

Michelle Johnson is inviting you to a scheduled Zoom meeting.

Topic: May 23, 2023 Board of Review

Time: May 23, 2023 06:00 PM Central Time (US and Canada)

Join Zoom Meeting

<https://us02web.zoom.us/j/83140098218>

Meeting ID: 831 4009 8218

One tap mobile

+16469313860,,83140098218# US

+19292056099,,83140098218# US (New York)

**NOTICE THAT THE ASSESSMENT ROLL IS OPEN FOR EXAMINATION AND  
OPEN BOOK FOR THE VILLAGE AND TOWN OF FREDONIA**

**NOTICE IS HEREBY GIVEN** that pursuant to s. 70.45, Wis. Stats. the assessment roll for the Year 2023 will be open for examination at the Fredonia Government Center at 8am until 4:00pm, Monday through Thursday, during normal business hours. Additionally, the Assessor shall be available on the 2<sup>nd</sup> day of May, 2023, at the Fredonia Government Center from 12 am to 2 pm. Call Eric Feavel 262-253-1142 or email the Assessor any time before the end of the Open Book at [eric.feavel@catalisgov.com](mailto:eric.feavel@catalisgov.com). Instructional material will be made available by the Assessor to persons who wish to object to valuations under s. 70.47, Wis. Stats.

Notice is hereby given this 10<sup>th</sup> day of April, 2023, by:

Michelle Johnson  
Village Clerk

Christophe E. Jenkins  
Town Clerk

**NOTICE OF MEETING OF BOARD OF REVIEW FOR THE VILLAGE AND TOWN OF  
FREDONIA**

**NOTICE IS HEREBY GIVEN** that the Board of Review for the Town of Fredonia, Ozaukee County, Wisconsin, shall hold its first meeting on May 23, 2023, from 4:00 p.m. to 6:00 p.m., and the Village of Fredonia, Ozaukee County, Wisconsin, shall hold its first meeting on May 23, 2023, from 6:00p.m. to 8:00p.m. at the Fredonia Government Center, Village of Fredonia, Wisconsin – both for the purpose of calling their Board of Review into session.

Please be advised of the following requirements to appear before the board of review and procedural requirements if appearing before the board:

1. No person will be allowed to appear before the board of review, to testify to the board by telephone, or to contest the amount of any assessment of real or personal property if the person has refused a reasonable written request by certified mail of the assessor to enter onto property to conduct an exterior view such property being assessed.
2. After the first meeting of the board of review and before the board's final adjournment, no person who is scheduled to appear before the board of review may contact or provide information to a member of the board about the person's objection, except at a session of the board. Open book shall occur no less than 7 days prior to the board of review.
3. The board of review may not hear an objection to the amount or valuation of property unless, at least 48 hours before the board's first scheduled meeting, the objector provides to the board's clerk written or oral notice of an intent to file an objection, except that upon a showing of good cause and the submission of a written objection, the board shall waive that requirement during the first 2 hours of the board's first scheduled meeting, and the board may waive that requirement up to the end of the 5th day of the session or up to the end of the final day of the session if the session is less than 5 days with proof of extraordinary circumstances for failure to meet the 48-hour notice requirement and failure to appear before the board of review during the first 2 hours of the first scheduled meeting.
4. Objections to the amount or valuation of property shall first be made in writing and filed with the clerk of the board of review within the first 2 hours of the board's first scheduled meeting, except

that, upon evidence of extraordinary circumstances, the board may waive that requirement up to the end of the 5th day of the session or up to the end of the final day of the session if the session is less than 5 days. The board may require objections to the amount or valuation of property to be submitted on forms approved by the Department of Revenue, and the board shall require that any forms include stated valuations of the property in question. Persons who own land and improvements to that land may object to the aggregate valuation of that land and improvements to that land, but no person who owns land and improvements to that land may object only to the valuation of that land or only to the valuation of improvements to that land. No person may be allowed in any action or proceedings to question the amount or valuation of property unless the written objection has been filed and that person in good faith presented evidence to the board in support of the objections and made full disclosure before the board, under oath, of all of that person's property liable to assessment in the district and the value of that property. The requirement that objections be in writing may be waived by express action of the board.

5. When appearing before the board of review, the objecting person shall specify in writing the person's estimate of the value of the land and of the improvements that are the subject of the person's objection and specify the information that the person used to arrive at that estimate.
6. No person may appear before the board of review, testify to the board by telephone, or object to a valuation if that valuation was made by the assessor or the objector using the income method of valuation, unless the person supplies the assessor with all the information about income and expenses, as specified in the assessor's manual under s. 73.03 (2a), Wis. stats., that the assessor requests.
7. The board shall hear upon oath, by telephone, all ill or disabled persons who present to the board a letter from a physician, surgeon, or osteopath that confirms their illness or disability. No other persons may testify by telephone unless the Board, in its discretion, has determined to grant a property owner's or their representative's request to testify under oath by telephone or written statement.
8. No person may appear before the board of review, testify to the board by telephone, or contest the amount of any assessment unless, at least 48 hours before the first meeting of the board, or at least 48 hours before the objection is heard if the objection is allowed under s. 70.47 (3) (a), Wis. stats., that person provides to the clerk of the board of review notice as to whether the person will ask for the removal of a member of the board of review and, if so, which member, and provides a reasonable estimate of the length of time the hearing will take.

Notice is hereby given this 10<sup>th</sup> day of April, 2023, by:

Michelle Johnson  
Village Clerk

Christophe E. Jenkins  
Town Clerk


**Board of Review  
Affidavit of Training Participation**

County of Ozaukee, State of Wisconsin

I, Daniel Gehlke (your name), being first duly sworn, do hereby state as follows:

1. That this affiant participated in Board of Review training on behalf of the Town/Village/City of Fredonia, Ozaukee County (your home county).
2. That this affiant is or is not (circle one) a member of the Board of Review of said town/village/city (circle one).
3. That on the 1st day of May, 2023, this affiant met the certified training requirement by:
  - Viewing the 2023 How to Conduct a BOR First Meeting.
  - Attending a BOR training by Laura Carlson, Carol Nawrocki, who has been certified to teach by the Wisconsin Department of Revenue.
  - Providing a completed BOR exam to accompany this affidavit.

Dated this 01 day of May, 2023.

  
(Your signature)

Subscribed and sworn before me this 1<sup>st</sup> day of May, 2023.

Michelle Johnson

City/Town/Village Clerk, Town Chairperson, or Notary Public (circle one)

My commission ends N/A

**NOTES:**

- Persons swearing to false information are subject to criminal fines or jail under Wis. Stat. § 946.32, and the Board of Review hearing and deliberations may be found invalid.
- Give this affidavit to town, village, or city clerk with the completed exam to retain on file.

**§ 105-29 Confidentiality.**

Whenever the Assessor, in the performance of the Assessor's duties, requests or obtains income and expense information pursuant to § 70.47(7)(af), Wis. Stats., or any successor statute thereto, then such income and expense information that is provided to the Assessor shall be held by the Assessor on a confidential basis, except, however, that said information may be revealed to and used by persons; in the discharging of duties imposed by law; in the discharge of duties imposed by office (including, but not limited to, use by the Assessor in performance of official duties of the Assessor's office and use by the Board of Review in performance of its official duties); or pursuant to order of a court. Income and expense information provided to the Assessor under § 70.47(7)(af), unless a court determines that it is inaccurate, is per § 70.47(7)(af), not subject to the right of inspection and copying under § 19.35(1), Wisconsin Statutes.

## Chapter 2: Boards, Commissions, and Committees

### **2:01: Board of Review Policy and Procedure for Sworn Telephone or Sworn Written Testimony Requests**

Wis. Stat. §70.47(8) authorizes the Board of Review to consider requests from a property owner or the property owner's representative to testify under oath by telephone or written statements under oath to the Board of Review and whether to allow the same.

The Department of Revenue has determined that the legal requirements of the Notice to Appear at the Board of Review must be satisfied and the Objection Form must be completed and submitted to the Board of Review as required by law prior to a Request to Testify by Telephone or Submit a Sworn Written Statement from being submitted.

The Village Board of Review of the Village of Fredonia, Ozaukee County does hereby adopt as Board of Review policy the following:

1. Procedure: Before the Board of Review ("BOR") can consider a request from a property owner or the property owner's representative ("owner") to testify by telephone or submit a sworn written statement, the owner must first complete and file with the clerk of the BOR the following documents:
  - a. A timely Notice of Intent to appear at BOR; and
  - b. A timely Objection Form for Real Property Assessment (PA-115A); and
  - c. A fully completed request to Testify by Telephone or Submit a Sworn Written Statement at BOR (Form PA-814).

Such requests must be filed with the clerk of the BOR within the first 2 hours of the BOR's first scheduled meeting. If the owner fails to file the aforementioned documents as required, the BOR will not consider the request.

2. Criteria: The BOR may consider any or all of the following factors when deciding whether to grant or deny the request:
  - a. The owner's stated reason(s) for the request as indicated on the PA-814 form; and
  - b. Fairness to the parties; and
  - c. Ability of the owner to procure in-person oral testimony and any due diligence exhibited by the owner in procuring such testimony; and
  - d. Ability to cross examine the person providing the testimony; and
  - e. The BOR's technical capacity to honor the request; and
  - f. Any other factors that the BOR deems pertinent to deciding the request

(Adopted at May 21, 2015 Village Board meeting)

**2:02: Board of Review Policy and Procedure for Waiver of Board of Review Hearing Requests**

Wis. Stat. §70.47(8m) authorizes the Board of Review ("BOR") to consider requests from a taxpayer or assessor, or at its own discretion to waive the hearing of an objection under Wis. Stat. §70.47(8) or, in a 1<sup>st</sup> class city, under §70.47(16) and allow the taxpayer to have the taxpayer's assessment reviewed under §70.47(13).

Wis. Stat. §70.47(8m) further states that the BOR shall submit notice of its decision under §70.47(12) using the amount of the taxpayer's assessment as established by the municipal assessor as the finalized amount.

Wis. Stat. §70.47(8m) further states that if the BOR waives the hearing, the waiver disallows the taxpayer's claim on excessive assessment under §70.37(3) and notwithstanding the time period under §70.37 (3) (d), the taxpayer has 60 days from the notice of hearing waiver in which to commence an action under §70.37(3) (d).

The Department of Revenue has determined that the legal requirements of the Notice to Appear at the BOR must be satisfied and the Objection Form must be completed and submitted to the BOR as required by law by the taxpayer prior to a Request for Waiver being considered.

The Village Board of Review of the Village of Fredonia, Ozaukee County does hereby adopt as Board of Review Policy the following:

1. Procedure: Before the Board of Review "BOR" can consider a request from a taxpayer or assessor or at its own discretion to waive the hearing of an objection, the taxpayer must first complete and file with the clerk of the BOR the following documents:
  - a. A timely filed Notice of Intent to appear at BOR; and
  - b. A timely filed Objection Form for Real Property Assessment (PA-115A).

If the owner fails to file the aforementioned documents as required, no hearing will be scheduled on the objection.

If the owner files the aforementioned documents as required and a request from a taxpayer or assessor or at its own discretion is made to waive the hearing of an objection, the BOR shall use the following criteria when making its decision.

2. Criteria: The BOR may consider any or all of the following factors when deciding whether to waive the hearing:
  - a. The benefits or detriments of the BOR process; and
  - b. The benefits or detriments of having a record for the Court review;
  - c. Avoidance of unruly, lengthy, burdensome appeals; and
  - d. Ability to cross examine the person providing the testimony; and
  - e. Any other factors that the BOR deems pertinent to deciding whether to waive the hearing.

(Adopted at May 21, 2015 Village Board meeting)



## Assessor's Affidavit

(sec. 70.49, Wis. Stats.)

State of Wisconsin

County of \_\_\_\_\_ ss.

I, \_\_\_\_\_ the assessor for the \_\_\_\_\_  
*(assessor name)* *(town, village, city)*  
of \_\_\_\_\_ in said county, do solemnly swear that the annexed assessment roll contains,  
*(municipality)*  
according to my best information and belief, a complete list of all real and personal property liable for assessment for the present year and that the valuations of real and personal property liable for assessment for the present year in said municipality, have been made with the best information available that can practicably be obtained using professionally accepted appraisal practices. I swear that I have performed, without prejudice, all the duties of the office of assessor with respect to such assessment roll. Notices of changed assessment as required by state law (sec. 70.365, Wis. Stats.), were deposited in the U.S. mail on \_\_\_\_\_ .  
*(mm/dd/yyyy)*

Also, I do solemnly swear that I am certified by the Wisconsin Department of Revenue under state law (sec. 73.09, Wis. Stats.), to perform the duties of assessor.

Subscribed and sworn before me this:

\_\_\_\_\_ day of \_\_\_\_\_, \_\_\_\_\_  
*(day)* *(month)* *(year)*

\_\_\_\_\_  
Assessor signature

\_\_\_\_\_  
Clerk signature

\_\_\_\_\_  
Date *(mm/dd/yyyy)*

Village of Fredonia, Ozaukee County  
**2023 Completed Real Estate Assessment Roll**

Manufacturing values suppressed  
Sorted by tax key number

Owner	Property Description	Districts	Class	Acres	Land	Impts	Total
09-002-01-001.00 L LOGAN LLC 4395 BLUEBERRY RD FREDONIA WI53021	117 Meadowlark Rd 0849249 1371/709 PART NE NE 5.82 ACS COMM 357 FT W OF NE COR BEING #2096 CSM LOT 3 VOL 15/320 SEC 2 T 11 R 21 Section: Acres: 5.820	1945 Northern Ozaukee Milwaukee Area Tech 0900	B Totals	5.820 5.820	\$136,800 \$136,800	\$1,245,200 \$1,245,200	\$1,382,000 \$1,382,000
09-023-09-004.00 WISCONSIN ELECTRIC POWER COMPA PO BOX 2046 231 W MICHIGAN ST MILWAUKEE WI 53201	Willow Valley Rd 668/582 PART E 1/2 SW 0.51 ACS S 33 FT LYING E OF RR SEC 23 T 12 R 21 Section: Acres: 0.510	1945 Northern Ozaukee Milwaukee Area Tech 0900	X5 Totals	0.510 0.510	\$0 \$0	\$0 \$0	\$0 \$0
09-023-13-002.00 REGENCY HILLS DEVELOPMENT CORP 5008 GREENBAY RD KENOSHA WI53144	Willow Valley Rd 0827898 S 33 FT OF SE 1.34 ACS *E 861.7 & W 10 FT* SEC 23 T 12 R 21 Section: Acres: 1.340	1945 Northern Ozaukee Milwaukee Area Tech 0900	X5 Totals	1.340 1.340	\$0 \$0	\$0 \$0	\$0 \$0
09-023-13-003.00 REGENCY HILLS DEVELOPMENT CORP 5008 GREENBAY RD KENOSHA WI53144	Willow Valley Rd 0827897 PART E SE 0.32 AC E 861.7 FT OF S 33 FT *EXC HWY & W 300 FT OF S 580 FT OF E 779 FT* SEC 23 T 12 R 21 Section: Acres: 0.320	1945 Northern Ozaukee Milwaukee Area Tech 0900	X5 Totals	0.320 0.320	\$0 \$0	\$0 \$0	\$0 \$0
09-023-15-002.00 HUMPHREY LLC W207 N17361 PARKVIEW DR JACKSON WI53037-9824	Willow Valley Rd 1068881PART SW SECOMM SW COR SW SE TH N 33 FT E 10 FT S 33 FT W 10 FT POB SEC 23 T 12 R 21 Section: Acres: 0.010	1945 Northern Ozaukee Milwaukee Area Tech 0900	X5 Totals	0.010 0.010	\$0 \$0	\$0 \$0	\$0 \$0
09-023-16-002.00 REGENCY HILLS DEVELOPMENT CORP 5008 GREENBAY RD KENOSHA WI53144	W3142 Willow Valley Rd 0829560 PART SE SE 0.22 ACS COMM 479 FT W OF SE COR SE TH W 300 FT N 33 FT E 300 FT S 33 FT POB SEC 23 T 12 R 21 Section: Acres: 0.220	1945 Northern Ozaukee Milwaukee Area Tech 0900	X5 Totals	0.220 0.220	\$0 \$0	\$0 \$0	\$0 \$0

Owner	Property Description	Districts	Class	Acres	Land	Impts	Total
09-025-06-000.01 OZAUKEE COUNTY 121 W MAIN ST PORT WASHINGTON WI53074	Hwy 57 136/69PART NW N 1765 FT OF W 110 FT BEING HWY 57 SEC 25 T 12 R 21 Section: Acres: 0.000	1945 Northern Ozaukee Milwaukee Area Tech 0900	X3 <b>Totals</b>	0.000 <b>0.000</b>	\$0 <b>\$0</b>	\$0 <b>\$0</b>	\$0 <b>\$0</b>
09-025-06-000.02 STATE OF WISCONSIN DOT 4802 SHEBOYGAN AVE MADISON WI53705	0843151 PART SW STATE HWY 57 SEC 25 T 12 R 21 Section: 25 Acres: 9.153	1945 Northern Ozaukee Milwaukee Area Tech 0900	X2 <b>Totals</b>	9.153 <b>9.153</b>	\$0 <b>\$0</b>	\$0 <b>\$0</b>	\$0 <b>\$0</b>
09-025-07-002.00 TOWN OF FREDONIA 242 FREDONIA AVE FREDONIA WI53021	Exempt 108/333 PART SW NW 0.386 ACS S 16.5 FT OF W 1320 FT*EXC W 300 FT*SEC 25 T 12 R 21 Section: Acres: 0.386	1945 Northern Ozaukee Milwaukee Area Tech 0900	X4 <b>Totals</b>	0.386 <b>0.386</b>	\$0 <b>\$0</b>	\$0 <b>\$0</b>	\$0 <b>\$0</b>
09-025-09-002.00 GOLDEN E REAL ESTATE LLC 8262 ORCHARD VALLEY RD WEST BEND WI53090	Hwy 57 1120175PART N 1/2 SW, SE SW & W 1/2 SE 194.034 ACSCOMM 1436 FT E & 33 FT N OF SW COR TH N 1297 FT W 1325 FT N 1293 FT E 1261 FT N 33 FT E Section: 25 Acres: 194.034	1945 Northern Ozaukee Milwaukee Area Tech 0900	5 5M D <b>Totals</b>	15.534 15.000 163.500 <b>194.034</b>	\$7,800 \$56,300 \$34,900 <b>\$99,000</b>	\$0 \$0 \$0 <b>\$0</b>	\$7,800 \$56,300 \$34,900 <b>\$99,000</b>
09-025-10-001.00 TOWN OF FREDONIA 242 FREDONIA AVE FREDONIA WI53021	Exempt 109/99 PART NW SW 0.95 ACS COMM 110 FT E OF NW COR NW SW TH E 1260 FT S 33 FT W 1260 FT N 33 FT POB SEC 25 T 12 R 21 Section: Acres: 0.950	1945 Northern Ozaukee Milwaukee Area Tech 0900	X4 <b>Totals</b>	0.950 <b>0.950</b>	\$0 <b>\$0</b>	\$0 <b>\$0</b>	\$0 <b>\$0</b>
09-025-11-001.00 COBBLESTONE VILLAGE LLC W178 N9912 RIVERCREST DR 101 GERMANTOWN WI53022	Hwy 57 0804166 PART S 1/2 SW & SW SE 39.415 ACS*EXC N 33 FT OF W 1370 & 136/69/281 134/185 88/367 1454/854 0952583*SEC 25 T 12 R 21 Section: 25 Acres: 39.415	1945 Northern Ozaukee Milwaukee Area Tech 0900	5 D <b>Totals</b>	1.000 38.415 <b>39.415</b>	\$500 \$8,300 <b>\$8,800</b>	\$0 \$0 <b>\$0</b>	\$500 \$8,300 <b>\$8,800</b>
09-026-00-000.01 STATE OF WISCONSIN DOT 4802 SHEBOYGAN AVE MADISON WI53705	0843150PART E 1/2 SE BEING HWY 57 SEC 26 T 12 R 21 Section: 26 Acres: 6.091	1945 Northern Ozaukee Milwaukee Area Tech 0900	X2 <b>Totals</b>	6.091 <b>6.091</b>	\$0 <b>\$0</b>	\$0 <b>\$0</b>	\$0 <b>\$0</b>

Owner	Property Description	Districts	Class	Acres	Land	Impts	Total
09-026-01-008.00 CENTURY ACRES INC 3420 COUNTY RD W PORT WASHINGTON WI53074	N Milwaukee St 0967415PART NE & E 1/2 NW 81.626 ACSBEINGCSM #3833 LOT 1 DOC 0966972SEC 26 T 12 R 21 Section: 26 Acres: 81.626	1945 Northern Ozaukee Milwaukee Area Tech 0900	D <b>Totals</b>	81.626 <b>81.626</b>	\$18,400 <b>\$18,400</b>	\$0 <b>\$0</b>	\$18,400 <b>\$18,400</b>
09-026-01-011.00 VILLAGE OF FREDONIA 242 FREDONIA AVE FREDONIA WI53021	Emerald Hills Dr 1086572 1109508PART NE 5.416 ACSBEINGCSM #4127 OUTLOT 1 DOC 1109509SEC 26 T 12 R 21 Section: 26 Acres: 5.331	1945 Northern Ozaukee Milwaukee Area Tech 0900	X4 <b>Totals</b>	5.331 <b>5.331</b>	\$0 <b>\$0</b>	\$0 <b>\$0</b>	\$0 <b>\$0</b>
09-026-01-012.00 HILLCREST FREDONIA LLC 124 SWIFT ST GLENBEULAH WI53023	Emerald Hills Dr 1086572PART NEBEINGCSM #4127 LOT 3 DOC 1109509SEC 26 T 12 R 21 Section: 26 Acres: 20.289	1945 Northern Ozaukee Milwaukee Area Tech 0900	5 D <b>Totals</b>	2.350 17.939 <b>20.289</b>	\$2,400 \$3,400 <b>\$5,800</b>	\$0 \$0 <b>\$0</b>	\$2,400 \$3,400 <b>\$5,800</b>
09-026-01-013.00 KEVIN J RISSE 508 GLENDALE RD FREDONIA WI53021	508 Glendale Rd 1141030PART W 1/2 NE & E 1/2 NWBEINGCSM #4134 LOT 3 DOC 1113037SEC 26 T 12 R 21 Section: 26 Acres: 0.312	1945 Northern Ozaukee Milwaukee Area Tech 0900	A <b>Totals</b>	0.312 <b>0.312</b>	\$51,300 <b>\$51,300</b>	\$163,900 <b>\$163,900</b>	\$215,200 <b>\$215,200</b>
09-026-01-014.00 HILLCREST FREDONIA LLC 124 SWIFT ST GLENBEULAH WI53023	Emerald Hills Dr 1086572PART W 1/2 NE & E 1/2 NWBEINGCSM #4134 LOT 4 DOC 1113037SEC 26 T 12 R 21 Section: 26 Acres: 18.740	1945 Northern Ozaukee Milwaukee Area Tech 0900	5 5M D <b>Totals</b>	1.250 1.500 15.990 <b>18.740</b>	\$3,100 \$5,600 \$3,600 <b>\$12,300</b>	\$0 \$0 \$0 <b>\$0</b>	\$3,100 \$5,600 \$3,600 <b>\$12,300</b>
09-026-01-015.00 CAMERON BOPP 483 N MILWAUKEE ST FREDONIA WI53021	483 N Milwaukee St 1116723PART W 1/2 NE & E 1/2 NWBEINGCSM #4134 LOT 1 DOC 1113037SEC 26 T 12 R 21 Section: 26 Acres: 0.317	1945 Northern Ozaukee Milwaukee Area Tech 0900	A <b>Totals</b>	0.317 <b>0.317</b>	\$51,500 <b>\$51,500</b>	\$199,600 <b>\$199,600</b>	\$251,100 <b>\$251,100</b>
09-026-01-016.00 BLAKE JOSEPH BUVID 468 N MILWAUKEE ST FREDONIA WI53021	468 N Milwaukee St 1117472PART W 1/2 NE & E 1/2 NWBEINGCSM #4134 LOT 2 DOC 1113037SEC 26 T 12 R 21 Section: 26 Acres: 0.271	1945 Northern Ozaukee Milwaukee Area Tech 0900	A <b>Totals</b>	0.271 <b>0.271</b>	\$49,600 <b>\$49,600</b>	\$190,600 <b>\$190,600</b>	\$240,200 <b>\$240,200</b>

Owner	Property Description	Districts	Class	Acres	Land	Impts	Total
09-026-03-001.00 HILLCREST FREDONIA LLC 124 SWIFT ST GLENBEULAH WI53023	Emerald Hills Dr 1086572PART SW NECOMM 1057 FT E & 402 FT N OF SW COR BEINGCSM #4127 LOT 1 DOC 1109509SEC 26 T 12 R 21 Section: 26 Acres: 0.284	1945 Northern Ozaukee Milwaukee Area Tech 0900	D <b>Totals</b>	0.284 <b>0.284</b>	\$100 <b>\$100</b>	\$0 <b>\$0</b>	\$100 <b>\$100</b>
09-026-03-002.00 HILLCREST FREDONIA LLC 124 SWIFT ST GLENBEULAH WI53023	Emerald Hills Dr 1086572PART SW NECOMM 1104 FT E & 4096 FT N OF SW COR BEINGCSM #4127 LOT 2 DOC 1109509SEC 26 T 12 R 21 Section: 26 Acres: 0.268	1945 Northern Ozaukee Milwaukee Area Tech 0900	D <b>Totals</b>	0.268 <b>0.268</b>	\$100 <b>\$100</b>	\$0 <b>\$0</b>	\$100 <b>\$100</b>
09-026-04-003.00 UNIFIED SCHOOL DISTRICT NO 1 401 HIGHLAND DR FREDONIA WI53021	Highland Dr 254/77 960/187 0848206 PART SE NE 27.09 ACS COMM SE COR TH W 1062 FT N 111 FT SW 140 FT NW 68 FT NE 60 FT NW 99 FT NE 82 FT NW'LY 324 FT Section: Acres: 27.090	1945 Northern Ozaukee Milwaukee Area Tech 0900	X5 <b>Totals</b>	27.090 <b>27.090</b>	\$0 <b>\$0</b>	\$0 <b>\$0</b>	\$0 <b>\$0</b>
09-026-07-003.00 CHAD LANGLOIS 312 ST ROSE AVE FREDONIA WI53021	Cedar Valley Rd 1088500PART SW NW 4.83 AC COMM 33 FT E & 1321 FT N OF SW COR BEING #2581 CSM LOT 1 VOL 18/382 SEC 26 T 12 R 21 Section: 26 Acres: 4.830	1945 Northern Ozaukee Milwaukee Area Tech 0900	A <b>Totals</b>	4.830 <b>4.830</b>	\$103,300 <b>\$103,300</b>	\$0 <b>\$0</b>	\$103,300 <b>\$103,300</b>
09-027-13-019.00 RYAN D JANKE N5451 STONE HEDGE LN FREDONIA WI53021-9428	N5451 Stone Hedge Ln 1056448 COMM 735 FT W & 714 FT S OF NE COR NE SE TH S 209 FT W 392 FT NE 248 FT E 260 FT POB 1.62 ACS PART #1477 CSM LOT 21 VOL 10/21 SEC 27 Section: 27 Acres: 1.620	1945 Northern Ozaukee Milwaukee Area Tech 0900	A <b>Totals</b>	1.620 <b>1.620</b>	\$138,100 <b>\$138,100</b>	\$300,400 <b>\$300,400</b>	\$438,500 <b>\$438,500</b>
09-027-13-019.01 VILLAGE OF FREDONIA 242 FREDONIA AVE FREDONIA WI53021	Hwy H 468/443 499/337 COMM 669 FT W & 714 FT S OF NE COR NE SE TH S 209 FT W 66 FT N 209 FT E 66 FT POB PART STONEHEDGE LANE 0.32 AC SEC 27 T 12 Section: Acres: 0.000	1945 Northern Ozaukee Milwaukee Area Tech 0900	X4 <b>Totals</b>	0.000 <b>0.000</b>	\$0 <b>\$0</b>	\$0 <b>\$0</b>	\$0 <b>\$0</b>
09-027-13-019.02 RYAN D JANKE N5451 STONE HEDGE LN FREDONIA WI53021-9428	Stonehedge Ln 1056448PART NE SE 0.06 ACS COMM 669 FT W & 714 FT S OF NE COR TH E 13 FT S 209 FT W 13 FT N 209 FT POB Being part ofPART #1477 CSM LOT 21 Section: Acres: 0.060	1945 Northern Ozaukee Milwaukee Area Tech 0900	A <b>Totals</b>	0.060 <b>0.060</b>	\$800 <b>\$800</b>	\$0 <b>\$0</b>	\$800 <b>\$800</b>

Owner	Property Description	Districts	Class	Acres	Land	Impts	Total
09-027-13-023.00 HAL R STEFFEN 955 MARTIN DR FREDONIA WI53021	955 Martin Dr 1107950 0852129 PART NE SE 0.89 ACS COMM 481 FT S & 140 FT NW OF NE COR BEING #3471 CSM LOT 3 VOL 1877/683 SEC 27 T 12 R 21 Section: 27 Acres: 0.890	1945 Northern Ozaukee Milwaukee Area Tech 0900	A Totals	0.890 0.890	\$48,000 \$48,000	\$219,900 \$219,900	\$267,900 \$267,900
09-027-13-024.00 MANFRED RATZ 945 MARTIN DR FREDONIA WI53021	945 Martin Dr 1134732 PART NE SE 0.31 ACS COMM 481 FT S & 44 FT NW OF NE COR BEING #3471 CSM LOT 1 VOL 1877/683 SEC 27 T 12 R 21 Section: 27 Acres: 0.310	1945 Northern Ozaukee Milwaukee Area Tech 0900	A Totals	0.310 0.310	\$42,300 \$42,300	\$195,400 \$195,400	\$237,700 \$237,700
09-027-13-025.00 DONALD W ANDERSON 935 MARTIN DR FREDONIA WI53021	935 Martin Dr 0821314 PART NE SE 0.38 ACS COMM 481 FT S OF NE COR BEING #3471 CSM LOT 2 VOL 1877/683 SEC 27 T 12 R 21 Section: 27 Acres: 0.380	1945 Northern Ozaukee Milwaukee Area Tech 0900	A Totals	0.380 0.380	\$44,600 \$44,600	\$199,100 \$199,100	\$243,700 \$243,700
09-027-15-010.00 PRISCILLA A KEMP N5410 CRYSTAL SPRINGS CT FREDONIA WI53021	Fredonia Ave 0998969 0893308 677/231 PART SW SE 13.15 ACS COMM NE COR TH W 660 FT S 440 FT E 230 FT SE 550 FT E 270 FT N 100 FT E 60 FT POB SEC 27 T Section: Acres: 13.150	1945 Northern Ozaukee Milwaukee Area Tech 0900	D Totals	13.150 13.150	\$3,300 \$3,300	\$0 \$0	\$3,300 \$3,300
09-027-16-004.00 THOMAS M MAGES 920 FREDONIA AVE FREDONIA WI53021	920 Fredonia Ave 0846180 COMM SE COR SE SE TH W 65 FT N 212 FT E 65 FT S 212 FT POB 0.30 ACS SEC 27 T 12 R 21 Section: Acres: 0.300	1945 Northern Ozaukee Milwaukee Area Tech 0900	A Totals	0.300 0.300	\$36,900 \$36,900	\$97,800 \$97,800	\$134,700 \$134,700
09-027-16-005.00 GEORGE J BASGALL 924 FREDONIA AVE FREDONIA WI53021	924 Fredonia Ave 1092958 COMM 65 FT W OF SE COR SE SE TH W 100 FT N 212 FT E 100 FT S 212 FT POB 0.50 ACS SEC 27 T 12 R 21 Section: Acres: 0.500	1945 Northern Ozaukee Milwaukee Area Tech 0900	A Totals	0.500 0.500	\$50,100 \$50,100	\$111,500 \$111,500	\$161,600 \$161,600
09-027-16-009.00 RANDY J BLISS W3586 COUNTY RD H FREDONIA WI53021	Hwy H 1039188 COMM 1155 FT W & 212 FT N OF SE COR SE SE TH N 100 FT W 210 FT S 100 FT E 210 FT POB 0.48 AC SEC 27 T 12 R 21 Section: Acres: 0.480	1945 Northern Ozaukee Milwaukee Area Tech 0900	A Totals	0.480 0.480	\$37,500 \$37,500	\$0 \$0	\$37,500 \$37,500

Owner	Property Description	Districts	Class	Acres	Land	Impts	Total
09-027-16-011.00 ANNE MARIE ABELL OLSON REVOCAB 928 FREDONIA AVE FREDONIA WI53021	928 Fredonia Ave 1098374 1098373 927/56 PART SE SE 0.49 ACS W 100 FT OF E 265 FT OF S 212 FT SEC 27 T 12 R 21 Section: 27 Acres: 0.480	1945 Northern Ozaukee Milwaukee Area Tech 0900	A <b>Totals</b>	0.480 <b>0.480</b>	\$50,100 <b>\$50,100</b>	\$182,200 <b>\$182,200</b>	\$232,300 <b>\$232,300</b>
09-027-16-012.00 STEPHEN R KLINTER 932 FREDONIA AVE FREDONIA WI53021	932 Fredonia Ave 0867717 PART SE SE W 122.5 FT OF E 387.5 FT OF S 212 FT 0.50 AC SEC 27 T 12 R 21 Section: Acres: 0.500	1945 Northern Ozaukee Milwaukee Area Tech 0900	A <b>Totals</b>	0.500 <b>0.500</b>	\$55,900 <b>\$55,900</b>	\$127,400 <b>\$127,400</b>	\$183,300 <b>\$183,300</b>
09-027-16-013.00 ANDREW J HOEPPNER 936 FREDONIA AVE FREDONIA WI53021	936 Fredonia Ave 0999436 COMM 387 FT W OF SE COR SE TH W 122 FT N 212 FT E 122 FT S 212 FT POB 0.50 AC SEC 27 T 12 R 21 Section: Acres: 0.500	1945 Northern Ozaukee Milwaukee Area Tech 0900	A <b>Totals</b>	0.500 <b>0.500</b>	\$55,900 <b>\$55,900</b>	\$134,600 <b>\$134,600</b>	\$190,500 <b>\$190,500</b>
09-027-16-015.00 DALE J BUSER 3207 HWY W PORT WASHINGTON WI 53074-9650	Partridge Ln 705/691 PART SE SE 17.68 ACS COMM 1085 FT W & 33 FT N OF SE COR TH W 70 FT N 279 FT W W 158 FT N 1017 FT E 657 FT S 1117 FT W 428 FT S 179 Section: Acres: 17.680	1945 Northern Ozaukee Milwaukee Area Tech 0900	A D M6 <b>Totals</b>	0.180 7.500 10.000 <b>17.680</b>	\$4,900 \$1,200 (\$68,000) <b>\$6,100</b>	\$15,200 \$0 \$0 <b>\$15,200</b>	\$20,100 \$1,200 \$0 <b>\$21,300</b>
09-035-03-002.00 MATTHEW D HEIDEN 402 S MILWAUKEE ST FREDONIA WI53021	402 S Milwaukee St 1028388 COMM 565 FT N OF SW COR SW NE TH E 140 FT N 100 FT W 140 FT S 100 FT POB 0.32 ACS SEC 35 T 12 R 21 Section: Acres: 0.320	1945 Northern Ozaukee Milwaukee Area Tech 0900	A <b>Totals</b>	0.320 <b>0.320</b>	\$42,000 <b>\$42,000</b>	\$92,500 <b>\$92,500</b>	\$134,500 <b>\$134,500</b>
09-035-03-003.00 FIP MASTER FUNDING I LLC 200 INDUSTRIAL DR FREDONIA WI53021	280 Industrial Dr 1124866 PART NW SE 2.01 ACS COMM 198 FT E OF NW COR TH E 288 FT S 305 FT W 288 FT N 302 FT POB ALSO PART SW NE 4.29 ACS COMM SW Section: Acres: 6.300	1945 Northern Ozaukee Milwaukee Area Tech 0900	C <b>Totals</b>	6.300 <b>6.300</b>	\$0 <b>\$0</b>	\$0 <b>\$0</b>	\$0 <b>\$0</b>
09-035-04-004.00 RONALD J ANSAY N5133 STATE RD 57 FREDONIA WI53021	Hwy 57 690/320 PART SE NE & NE SE COMM 662 FT N & 997 FT W OF SE COR NE BEING W 330 FT OF CSM #4146 LOT 1 DOC 1120406 SEC 35 T 12 R 21 Section: 35 Acres: 6.940	1945 Northern Ozaukee Milwaukee Area Tech 0900	D <b>Totals</b>	6.940 <b>6.940</b>	\$1,700 <b>\$1,700</b>	\$0 <b>\$0</b>	\$1,700 <b>\$1,700</b>

Owner	Property Description	Districts	Class	Acres	Land	Impts	Total
09-035-08-002.00 LUNDMAN DEVELOPMENT CORP PO BOX 340 421 WHEELER AVE FREDONIA WI53021	S Milwaukee St 727/373 COMM 890 FT W OF SE COR SE NW TH W 436 FT N 674 FT E 458 FT S ALG RR 673 FT POB 6.91 ACS #1305 CSM LOT 1 VOL 6/301 SEC 35 T 12 R 21 Section: Acres: 6.910	1945 Northern Ozaukee Milwaukee Area Tech 0900	F <b>Totals</b>	6.910 <b>6.910</b>	\$34,600 <b>\$34,600</b>	\$0 <b>\$0</b>	\$34,600 <b>\$34,600</b>
09-035-08-004.00 SPRINGHILL APARTMENTS LLC 1360 GREENWAY TER ELM GROVE WI53122	443 S Milwaukee St 1144039 1144038 0871962 PART SE NW & NE SW 8.65 ACS COMM 33 FT W OF SE COR SE NW TH S 267 FT W 792 FT N 182 FT E 364 FT N 339 FT W 33 Section: Acres: 8.650	1945 Northern Ozaukee Milwaukee Area Tech 0900	B <b>Totals</b>	8.650 <b>8.650</b>	\$456,000 <b>\$456,000</b>	\$3,888,900 <b>\$3,888,900</b>	\$4,344,900 <b>\$4,344,900</b>
09-035-09-004.00 JOSEPH R SCHANEN 603 S MILWAUKEE ST FREDONIA WI53021	603 S Milwaukee St 1097704PART NE SW 1.05 ACS COMM 267 FT S & 33 FT W OF NE COR BEING #3695 CSM LOT 1 DOC 0874938 SEC 35 T 12 R 21 Section: Acres: 1.050	1945 Northern Ozaukee Milwaukee Area Tech 0900	A <b>Totals</b>	1.050 <b>1.050</b>	\$57,400 <b>\$57,400</b>	\$107,300 <b>\$107,300</b>	\$164,700 <b>\$164,700</b>
09-035-09-005.00 VILLAGE OF FREDONIA PO BOX 159 FREDONIA WI53021	603 S Milwaukee St 0875820 PART NE SW 3.86 ACS COMM 267 FT S & 308 FT W OF NE COR BEING #3695 CSM LOT 2 DOC 0874938 SEC 35 T 12 R 21 Section: Acres: 3.860	1945 Northern Ozaukee Milwaukee Area Tech 0900	X4 <b>Totals</b>	3.860 <b>3.860</b>	\$0 <b>\$0</b>	\$0 <b>\$0</b>	\$0 <b>\$0</b>
09-035-13-001.00 IDEAL TREE SERVICE LLC 3040 STATE RD 33 SAUKVILLE WI 53080	Hwy 57 1143845PART NE SECOMM W 110 FT S 251 FT W 1215 FT BEING N 303 FT OF W 330 FT OFCSM #4146 LOT 2 DOC 1120406SEC 35 T 12 R 21 Section: 35 Acres: 2.298	1945 Northern Ozaukee TIF 3 Milwaukee Area Tech 0900	D <b>Totals</b>	2.298 <b>2.298</b>	\$600 <b>\$600</b>	\$0 <b>\$0</b>	\$600 <b>\$600</b>
09-035-13-002.00 IDEAL TREE SERVICE LLC 3040 STATE RD 33 SAUKVILLE WI 53080	Hwy 57 1143845PART E 1/ SECOMM 110 FT W & 251 FT S OF NE COR BEINGCSM #4146 LOT 2 DOC 1120406*EXC W 330 FT OF N 303 FT*SEC 35 T 12 R 21 Section: 35 Acres: 59.754	1945 Northern Ozaukee Milwaukee Area Tech 0900	5 5M D <b>Totals</b>	4.754 4.000 51.000 <b>59.754</b>	\$9,800 \$10,000 \$10,000 <b>\$29,800</b>	\$0 \$0 \$0 <b>\$0</b>	\$9,800 \$10,000 \$10,000 <b>\$29,800</b>
09-035-14-000.01 VILLAGE OF FREDONIA 242 FREDONIA AVE FREDONIA WI53021	Exempt 678/611 PART W 1/4 SE .61 ACS COMM 1197 FT N & 765 FT E OF SW COR BEING AREA RESERVED FOR STREET PURPOSES #2035 CSM VOL 15/182 Section: Acres: 0.000	1945 Northern Ozaukee Milwaukee Area Tech 0900	X4 <b>Totals</b>	0.000 <b>0.000</b>	\$0 <b>\$0</b>	\$0 <b>\$0</b>	\$0 <b>\$0</b>



Owner	Property Description	Districts	Class	Acres	Land	Impts	Total
09-035-14-002.00 PHILLIPS PLASTICS CORP PO BOX 2900 WICHITA KS 67201-2900	600 S Milwaukee St 646/618 COMM 360 FT S OF NW COR NW SE E 578 FT S 400 FT W 578 FT N 400 FT POB 5.31 AC SEC 35 T 12 R 21 Section: Acres: 5.310	1945 Northern Ozaukee TIF 3 Milwaukee Area Tech 0900	B Totals	5.310 5.310	\$78,000 \$78,000	\$0 \$0	\$78,000 \$78,000
09-035-14-004.00 CORSIA TECHNIC LLC 304 INDUSTRIAL DR FREDONIA WI53021	304 Industrial Dr 484/546 444/934 COMM NW COR NW SE TH E 198 FT S 302 FT W 198 FT N 302 FT POB 1.37 ACS SEC 35 T 12 R 21 Section: Acres: 1.366	1945 Northern Ozaukee Milwaukee Area Tech 0900	B Totals	1.366 1.366	\$39,100 \$39,100	\$480,900 \$480,900	\$520,000 \$520,000
09-035-14-006.00 FIP MASTER FUNDING I LLC 200 INDUSTRIAL DR FREDONIA WI53021	200 Industrial Dr 1116010PART NW SE 11.67 ACS COMM NE COR TH S 851 FT W 428 FT NW'LY 79 FT N 488 FT W 361 FT N 305 FT E 840 FT POB PART BEING #1228 CSM Section: 35 Acres: 11.670	1945 Northern Ozaukee TIF 3 Milwaukee Area Tech 0900	C Totals	11.670 11.670	\$0 \$0	\$0 \$0	\$0 \$0
09-035-14-007.00 VILLAGE OF FREDONIA 242 FREDONIA AVE FREDONIA WI53021	Exempt 6CSM/109 INDUSTRIAL DRIVE #1219 CSM LOT 1 VOL 6/109 SEC 35 T 12 R 21 Section: Acres: 0.000	1945 Northern Ozaukee Milwaukee Area Tech 0900	X4 Totals	0.000 0.000	\$0 \$0	\$0 \$0	\$0 \$0
09-035-14-008.00 VILLAGE OF FREDONIA 242 FREDONIA AVE FREDONIA WI53021	616 Tower Dr DEDICATION CSM VOL 6/109 COMM 917 FT S & 268 FT W OF NE COR NW SE TH S 210 FT W 210 FT N 160 FT NE'LY 79 FT E 160 FT POB 1 AC #1219 CSM Section: Acres: 0.000	1945 Northern Ozaukee Milwaukee Area Tech 0900	X4 Totals	0.000 0.000	\$0 \$0	\$0 \$0	\$0 \$0
09-035-14-010.00 LAKESIDE INVESTMENTS OF SHEBOY 275 INDUSTRIAL DR PO BOX 156 FREDONIA WI53021	275 Industrial Dr 1275/449 COMM 360 FT S & 578 FT E OF NW COR NW SE TH E 139 FT SE' LY 79 FT S 350 FT W 188 FT N 400 FT POB 1.72 AC #1341 CSM LOT 1 VOL 7/33 Section: Acres: 1.720	1945 Northern Ozaukee Milwaukee Area Tech 0900	C Totals	1.720 1.720	\$0 \$0	\$0 \$0	\$0 \$0
09-035-14-014.00 POYNETTE LLC W225 N3178 DUPLAINVILLE RD PEWAUKEE WI 53072	617 Tower Dr 1061521 PART NW SE 7.04 ACS COMM 1497 FT N OF SW COR SW SE TH N 400 FT E 766 FT S 400 FT W 766 FT POB PART BEING #2035 CSM LOT 1 VOL Section: Acres: 7.040	1945 Northern Ozaukee Milwaukee Area Tech 0900	C Totals	7.040 7.040	\$0 \$0	\$0 \$0	\$0 \$0

Owner	Property Description	Districts	Class	Acres	Land	Impts	Total
09-035-14-015.00 JEREMY GASIOROWSKI 3960 COUNTY RD O SAUKVILLE WI 53080	Industrial Dr 1143840 PART W 1/4 SE COMM 1515 FT N OF SE COR BEING #2831 CSM LOT 1 VOL 20/191 SEC 35 T 12 R 21 Section: Acres: 1.293	1945 Northern Ozaukee TIF 3 Milwaukee Area Tech 0900	B <b>Totals</b>	1.293 <b>1.293</b>	\$34,700 <b>\$34,700</b>	\$0 <b>\$0</b>	\$34,700 <b>\$34,700</b>
09-035-14-016.00 KMC RE INVESTOR LLC 1221 S PARK ST PORT WASHINGTON WI 53074-0348	624 Tower Dr 1070829PART W 1/4 SE 2.60 ACS COMM 1278 FT N OF SE COR BEING #2831 CSM LOT 2 VOL 20/191 SEC 35 T 12 R 21 Section: Acres: 2.600	1945 Northern Ozaukee Milwaukee Area Tech 0900	C <b>Totals</b>	2.600 <b>2.600</b>	\$0 <b>\$0</b>	\$0 <b>\$0</b>	\$0 <b>\$0</b>
09-035-14-017.00 GREATLAND ELECTRIC LLC PO BOX 13 FREDONIA WI 53021	627 Tower Dr 1143843PART W 1/4 SE 2.04 ACS COMM 1197 FT N & 33 FT E OF SW COR BEING #3552 CSM LOT 1 DOC 0821799 SEC 35 T 12 R 21 Section: 35 Acres: 2.040	1945 Northern Ozaukee TIF 3 Milwaukee Area Tech 0900	B <b>Totals</b>	2.040 <b>2.040</b>	\$46,400 <b>\$46,400</b>	\$0 <b>\$0</b>	\$46,400 <b>\$46,400</b>
09-035-14-018.00 BUBLITZ HUIRAS LLC 627 TOWER DR FREDONIA WI 53021	627 Tower Dr 1082319PART W 1/4 SE 3.00 ACS COMM 1197 FT N & 330 FT E OF SW COR BEING #3552 CSM LOT 2 DOC 0821799 SEC 35 T 12 R 21 Section: Acres: 3.000	1945 Northern Ozaukee Milwaukee Area Tech 0900	C <b>Totals</b>	3.000 <b>3.000</b>	\$0 <b>\$0</b>	\$0 <b>\$0</b>	\$0 <b>\$0</b>
09-035-15-001.00 MICHAEL A BERTRAM W3254 MEADOWLARK RD FREDONIA WI 53021	W3254 Meadowlark Rd 1603/227 COMM 611 FT E OF S 1/4 PST N 455 FT E 160 FT S 455 FT TO POB 1.67 ACS SEC 35 T 12 R 21 Section: Acres: 1.670	1945 Northern Ozaukee Milwaukee Area Tech 0900	A <b>Totals</b>	1.670 <b>1.670</b>	\$68,100 <b>\$68,100</b>	\$138,700 <b>\$138,700</b>	\$206,800 <b>\$206,800</b>
09-035-15-005.00 HUBERT REAL ESTATE LLC 781 TOWER DR FREDONIA WI 53021	781 Tower Dr 1063587 PART W 1/4 SE 3.00 ACS COMM SW COF BEING #2895 CSM LOT 1 VOL 20/348 SEC 35 T 12 R 21 Section: Acres: 3.000	1945 Northern Ozaukee Milwaukee Area Tech 0900	B <b>Totals</b>	3.000 <b>3.000</b>	\$56,000 <b>\$56,000</b>	\$437,700 <b>\$437,700</b>	\$493,700 <b>\$493,700</b>
09-035-15-006.00 QUANTUM PERFORMANCE LLC 288 MEADOWLARK RD FREDONIA WI 53021	288 Meadowlark Rd 1124469PART SW SE 2.00 ACS COMM 393 FT E & 33 FT N OF SW COR BEING #2928 CSM LOT 2 VOL 21/29 SEC 35 T 12 R 21 Section: 35 Acres: 2.000	1945 Northern Ozaukee Milwaukee Area Tech 0900	B <b>Totals</b>	2.000 <b>2.000</b>	\$46,000 <b>\$46,000</b>	\$276,200 <b>\$276,200</b>	\$322,200 <b>\$322,200</b>

Owner	Property Description	Districts	Class	Acres	Land	Impts	Total
09-035-15-007.00 JJ SWEET PROPERTIES LLC 764 TOWER DR FREDONIA WI53021-9329	764 Tower Dr 1013421 PART SW SE 1.45 ACS COMM 611 FT E & 389 FT N OF SW COR BEING #2928 CSM LOT 1 VOL 21/29 SEC 35 T 12 R 21 Section: Acres: 1.450	1945 Northern Ozaukee Milwaukee Area Tech 0900	B Totals	1.450 1.450	\$37,200 \$37,200	\$349,700 \$349,700	\$386,900 \$386,900
09-035-15-009.00 DAVID J KOHLMANN 1414 RIVER BEND RD GRAFTON WI53024	755 Tower Dr 1089682 1077505 0979086PART SW SE 2.00 ACS COMM 997 FT N & 225 FT E OF SW COR BEING #3002 CSM LOT 2 VOL 21/219 SEC 35 T 12 R 21 Section: Acres: 2.000	1945 Northern Ozaukee Milwaukee Area Tech 0900	B Totals	2.000 2.000	\$48,300 \$48,300	\$326,500 \$326,500	\$374,800 \$374,800
09-035-15-010.00 33 WEST LLC PO BOX 700 SLINGER WI53086	737 Tower Dr 1872/817 PART SW SE 2.44 ACS COMM 997 FT N & 225 FT E OF SW COR BEING #3002 CSM LOT 3 VOL 21/219 SEC 35 T 12 R 21 Section: Acres: 2.440	1945 Northern Ozaukee TIF 3 Milwaukee Area Tech 0900	B Totals	2.440 2.440	\$50,400 \$50,400	\$254,700 \$254,700	\$305,100 \$305,100
09-035-15-011.00 VILLAGE OF FREDONIA 242 FREDONIA AVE FREDONIA WI53021	Tower Dr 678/611 PART SW SE 2.89 ACS COMM 564 FT N & 33 FT E OF SW COR BEING #3002 CSM LOT 1 VOL 21/219 SEC 35 T 12 R 21 Section: Acres: 0.000	1945 Northern Ozaukee TIF 3 Milwaukee Area Tech 0900	X4 Totals	0.000 0.000	\$0 \$0	\$0 \$0	\$0 \$0
09-035-15-015.00 SMILEY PROPERTIES LLC PO BOX 160 FREDONIA WI53021	Tower Dr 0820127 PART SW SE 3.15 ACS COMM 902 FT N OF SE COR BEING #3141 CSM LOT 1 VOL 22/172 *EXC S 100 FT 1543/856* SEC 35 T 12 R 21 Section: Acres: 3.150	1945 Northern Ozaukee TIF 3 Milwaukee Area Tech 0900	B Totals	3.150 3.150	\$69,000 \$69,000	\$0 \$0	\$69,000 \$69,000
09-035-15-016.00 SMILEY PROPERTIES LLC PO BOX 160 FREDONIA WI53021	760 Tower Dr 1419/484 1189/737 1543/856 PART SW SE 6.44 ACS COMM 610 FT N OF SE COR BEING #3141 CSM LOT 2 VOL 22/172 AND S 100 FT OF #3141 CSM LOT Section: 35 Acres: 6.440	1945 Northern Ozaukee Milwaukee Area Tech 0900	C Totals	6.440 6.440	\$0 \$0	\$0 \$0	\$0 \$0
09-035-15-017.00 DARRELL A DOHRWARDT 875 N DRIES ST SAUKVILLE WI 53080	210 Meadowlark Rd LC1049119 0990127 1037/95PART SW SE 8.296 ACSCOMM SE COR BEING #2035 CSM LOT 4 VOL 15/182 & COMM 580 FT N OF SE COR BEING #3141 Section: 35 Acres: 8.296	1945 Northern Ozaukee Milwaukee Area Tech 0900	5 A Totals	5.796 2.500 8.296	\$5,800 \$54,400 \$60,200	\$0 \$7,100 \$7,100	\$5,800 \$61,500 \$67,300

Owner	Property Description	Districts	Class	Acres	Land	Impts	Total
09-036-01-004.00 MICHAEL A WEILAND N5271 KAY K RD BELGIUM WI53004	Hwy A 0997448 485/224 234/9 N 33 FT NW NE 2.00 ACS SEC 36 T 12 R 21 GERALD F WEILAND & CAROL A WEILAND LIFE ESTATE Section: Acres: 2.000	1945 Northern Ozaukee Milwaukee Area Tech 0900	X5 <b>Totals</b>	2.000 <b>2.000</b>	\$0 <b>\$0</b>	\$0 <b>\$0</b>	\$0 <b>\$0</b>
09-036-05-001.00 EDWARD THILL W2941 COUNTY RD H BELGIUM WI53004	Hwy H 844/180 478/451 84/457 N 33 FT NE NW 2.00 ACS SEC 36 T 12 R 21 Section: Acres: 2.000	1945 Northern Ozaukee Milwaukee Area Tech 0900	X5 <b>Totals</b>	2.000 <b>2.000</b>	\$0 <b>\$0</b>	\$0 <b>\$0</b>	\$0 <b>\$0</b>
09-036-06-000.02 STATE OF WISCONSIN DOT 4802 SHEBOYGAN AVE MADISON WI53705	0843146 0843152 0843153 N 3/4 W 1/2 W 1/2 BEING HWY 57 SEC 36 T 12 R 21 Section: 36 Acres: 4.672	1945 Northern Ozaukee Milwaukee Area Tech 0900	X2 <b>Totals</b>	4.672 <b>4.672</b>	\$0 <b>\$0</b>	\$0 <b>\$0</b>	\$0 <b>\$0</b>
09-036-06-006.00 GERALD F WEILAND N5271 KAY K RD BELGIUM WI53004	Hwy H 448/677 PART NW NW 0.28 ACS COMM 950 FT E NW COR TH S 33 FT E 375 FT N 33 FT W 375 FT POB SEC 36 T 12 R 21 Section: Acres: 0.280	1945 Northern Ozaukee Milwaukee Area Tech 0900	X5 <b>Totals</b>	0.280 <b>0.280</b>	\$0 <b>\$0</b>	\$0 <b>\$0</b>	\$0 <b>\$0</b>
09-050-01-01-004 JOSEPH G FAHNEY 218 FILLMORE ST FREDONIA WI53021	218 Fillmore St 1043789 PART OF LOT 1 BLK 1 COMM 1268 FT W & 507 FT S OF NE COR NE SW TH E 519 FT S 150 FT W 515 FT N 150 FT POB 1.78 ACS #1577 CSM LOT 3 Section: Acres: 0.000	1945 Northern Ozaukee Milwaukee Area Tech 0900	A <b>Totals</b>	0.000 <b>0.000</b>	\$68,400 <b>\$68,400</b>	\$156,800 <b>\$156,800</b>	\$225,200 <b>\$225,200</b>
09-050-01-01-005 VILLAGE OF FREDONIA 242 FREDONIA AVE FREDONIA WI53021	Exempt 113/398 PART OF LOT 1 BLK 1 COMM 740.5 FT N & 99.5 FT E OF SW COR E 1/2 SW 1/4 W 50 FT N 25 FT SE TO POB ASSESSOR'S PLAT Section: Acres: 0.000	1945 Northern Ozaukee Milwaukee Area Tech 0900	X4 <b>Totals</b>	0.000 <b>0.000</b>	\$0 <b>\$0</b>	\$0 <b>\$0</b>	\$0 <b>\$0</b>
09-050-01-01-006 TERRY T SELAND 302 FILLMORE ST FREDONIA WI53021	302 Fillmore St 525/388 PART OF LOT 1 BLK 1 COMM 60 FT E & 337 FT S OF NW COR NE SW S 168 FT E 502 FT N ALG RR 174 FT W 506 FT BEG. ASSESSOR'S PLAT Section: Acres: 0.000	1945 Northern Ozaukee Milwaukee Area Tech 0900	A <b>Totals</b>	0.000 <b>0.000</b>	\$69,900 <b>\$69,900</b>	\$175,500 <b>\$175,500</b>	\$245,400 <b>\$245,400</b>

Owner	Property Description	Districts	Class	Acres	Land	Impts	Total
09-050-01-01-007 JAMES R MINZLAFF 212 FILLMORE ST FREDONIA WI53021	212 Fillmore St 560/115 PART OF LOT 1 BLK 1 COMM 1268 FT W & 657 FT S OF NE COR NE SW TH E 515 FT S 150 FT W 512 FT N 150 FT POB 1.77 ACS #1577 CSM LOT 2 Section: Acres: 1.770	1945 Northern Ozaukee Milwaukee Area Tech 0900	A Totals	1.770 1.770	\$68,300 \$68,300	\$172,200 \$172,200	\$240,500 \$240,500
09-050-01-01-009 EUGENE M ANDRE 328 FILLMORE ST FREDONIA WI53021	328 Fillmore St 1198/711 LOT 1 BLK 1 PART NE SW 2.02 AC COMM 749 FT W OF NE COR BEING #2563 CSM LOT 2 VOL 18/335 ASSESSOR'S PLAT Section: Acres: 2.020	1945 Northern Ozaukee Milwaukee Area Tech 0900	A Totals	2.020 2.020	\$69,600 \$69,600	\$182,300 \$182,300	\$251,900 \$251,900
09-050-01-01-010 THOMAS M MILLER 314 FILLMORE ST FREDONIA WI53021	314 Fillmore St 983/303 LOT 1 BLK 1 PART NE SW 2.01 AC COMM 749 FT W & 175 FT S OF NE COR BEING #2563 CSM LOT 1 VOL 18/335 ASSESSOR'S Section: Acres: 2.010	1945 Northern Ozaukee Milwaukee Area Tech 0900	A Totals	2.010 2.010	\$69,600 \$69,600	\$271,600 \$271,600	\$341,200 \$341,200
09-050-01-01-012 NATHAN W MITCHELL 178 FILLMORE ST FREDONIA WI53021	178 Fillmore St 0981032 PART LOT 1 BLOCK 1 COMM 1139 FT S & 50 FT E OF NW COR BEING #2642 CSM LOT 2 VOL 19/97 ASSESSOR'S PLAT Section: Acres: 0.000	1945 Northern Ozaukee Milwaukee Area Tech 0900	A Totals	0.000 0.000	\$44,500 \$44,500	\$173,000 \$173,000	\$217,500 \$217,500
09-050-01-01-013 JENNIE M BROOKS 164 FILLMORE ST FREDONIA WI53021	164 Fillmore St 1235/779 PART LOT 1 BLOCK 1 COMM 1289 FT S & 50 FT E OF NW COR BEING #2642 CSM LOT 3 VOL 19/97 ASSESSOR'S PLAT Section: Acres: 0.000	1945 Northern Ozaukee Milwaukee Area Tech 0900	A Totals	0.000 0.000	\$57,000 \$57,000	\$193,300 \$193,300	\$250,300 \$250,300
09-050-01-01-014 STEVEN S KLOPP 158 FILLMORE ST FREDONIA WI53021	158 Fillmore St 0802912 PART LOT 1 BLOCK 1 COMM 1409 FT S & 50 FT E OF NW COR BEING #2642 CSM LOT 4 VOL 19/97 ASSESSOR'S PLAT Section: Acres: 5.290	1945 Northern Ozaukee Milwaukee Area Tech 0900	A Totals	5.290 5.290	\$106,900 \$106,900	\$169,100 \$169,100	\$276,000 \$276,000
09-050-01-01-015 LARRY D MAYER 204 FILLMORE ST FREDONIA WI53021	204 Fillmore St 1079461 549/267 PART OF LOT 1 BLK 1 COMM 1268 FT W & 807 FT S OF NE COR NE SW TH E 512 FT S 347 FT NW 539 FT N 163 FT POB BEING #1577 Section: Acres: 2.700	1945 Northern Ozaukee Milwaukee Area Tech 0900	A Totals	2.700 2.700	\$76,100 \$76,100	\$179,100 \$179,100	\$255,200 \$255,200

Owner	Property Description	Districts	Class	Acres	Land	Impts	Total
09-050-01-01-016 VILLAGE OF FREDONIA 242 FREDONIA AVE FREDONIA WI53021	Fillmore St 0817167 0821798 PART OF LOT 1 BLK 1 BEING MARTIN STREET AND SOUTH PART OF #1577 CSM LOT 1 VOL 12/1 AND NORTH PART OF #2642 CSM Section: Acres: 0.000	1945 Northern Ozaukee Milwaukee Area Tech 0900	X4 <b>Totals</b>	0.000 <b>0.000</b>	\$0 <b>\$0</b>	\$0 <b>\$0</b>	\$0 <b>\$0</b>
09-050-01-01-017 LINDA K MARTENS 184 FILLMORE ST FREDONIA WI53021	184 Fillmore St 1080742 0913134 PART LOT 1 BLOCK 1 COMM 969 FT S & 50 FT E OF NW COR BEING #2642 CSM LOT 1 VOL 19/97 *EXC RD 0821798* ASSESSOR'S Section: Acres: 1.524	1945 Northern Ozaukee Milwaukee Area Tech 0900	A <b>Totals</b>	1.524 <b>1.524</b>	\$64,400 <b>\$64,400</b>	\$167,400 <b>\$167,400</b>	\$231,800 <b>\$231,800</b>
09-050-01-02-000 VILLAGE OF FREDONIA STONEY CREEK 242 FREDONIA AVE FREDONIA WI53021	134 Fillmore St 113/396 LOT 2 BLK 1 ASSESSOR'S PLAT Section: Acres: 0.000	1945 Northern Ozaukee Milwaukee Area Tech 0900	X4 <b>Totals</b>	0.000 <b>0.000</b>	\$0 <b>\$0</b>	\$0 <b>\$0</b>	\$0 <b>\$0</b>
09-050-01-03-001 WILLIAM J COURTRIGHT 135 FILLMORE ST FREDONIA WI53021	135 Fillmore St 0798613 PART LOT 3 BLK 1 COMM SW COR LOT 3 TH N 345 FT NE 65 FT SE'LY 150 FT W 65 FT S 230 FT W 66 FT POB ASSESSOR'S PLAT Section: Acres: 0.348	1945 Northern Ozaukee Milwaukee Area Tech 0900	A <b>Totals</b>	0.348 <b>0.348</b>	\$49,700 <b>\$49,700</b>	\$87,800 <b>\$87,800</b>	\$137,500 <b>\$137,500</b>
09-050-01-03-002 AARON HESS 131 FILLMORE ST FREDONIA WI53021	131 Fillmore St 1142779 PART OF LOT 3 BLK 1 COMM NW COR LOT 4 BLK 1 TH N 55 FT E 65 FT SE'LY 60 FT W 130 FT POB ASSESSOR'S PLAT Section: Acres: 0.000	1945 Northern Ozaukee Milwaukee Area Tech 0900	A <b>Totals</b>	0.000 <b>0.000</b>	\$23,200 <b>\$23,200</b>	\$100,600 <b>\$100,600</b>	\$123,800 <b>\$123,800</b>
09-050-01-04-000 RRBF 121 LLC W4149 RIVER RD FREDONIA WI53021	121 Fillmore St 0991207 0927672 LOT 4 BLK 1 ASSESSOR'S PLAT Section: 26 Acres: 0.000	1945 Northern Ozaukee Milwaukee Area Tech 0900	A <b>Totals</b>	0.000 <b>0.000</b>	\$51,400 <b>\$51,400</b>	\$93,700 <b>\$93,700</b>	\$145,100 <b>\$145,100</b>
09-050-01-05-000 VILLAGE OF FREDONIA STONEY CREEK 242 FREDONIA AVE FREDONIA WI53021	Stoney Creek Park 401/203 LOT 5 BLK 1 ASSESSOR'S PLAT Section: Acres: 0.000	1945 Northern Ozaukee Milwaukee Area Tech 0900	X4 <b>Totals</b>	0.000 <b>0.000</b>	\$0 <b>\$0</b>	\$0 <b>\$0</b>	\$0 <b>\$0</b>

Owner	Property Description	Districts	Class	Acres	Land	Impts	Total
09-050-01-06-000 PAAPE INVESTMENTS LLC PO BOX 219 FREDONIA WI53021	118 Fillmore St 1139994LOT 6 BLK 1 ASSESSOR'S PLAT Section: Acres: 0.000	1945 Northern Ozaukee Milwaukee Area Tech 0900	A Totals	0.000 0.000	\$34,400 \$34,400	\$84,400 \$84,400	\$118,800 \$118,800
09-050-01-07-000 VILLAGE OF FREDONIA 242 FREDONIA AVE FREDONIA WI53021	Fillmore St 401/203 LOT 7 BLK 1 ASSESSOR'S PLAT Section: Acres: 0.000	1945 Northern Ozaukee Milwaukee Area Tech 0900	X4 Totals	0.000 0.000	\$0 \$0	\$0 \$0	\$0 \$0
09-050-01-08-000 VILLAGE OF FREDONIA STONEY CRE 242 FREDONIA AVE FREDONIA WI53021	108 Fillmore St 401/203 PART LOT 8 BLK 1 COMM 125 FT N OF SE COR LOT 8 TH N 223 FT W 120 FT S 223 FT W 120 FT S 223 FT E 120 FT POB ASSESSOR'S PLAT Section: Acres: 0.000	1945 Northern Ozaukee Milwaukee Area Tech 0900	X4 Totals	0.000 0.000	\$0 \$0	\$0 \$0	\$0 \$0
09-050-01-08-001 BARBS PUBGRUB LLC 124 SPRING ST GRAFTON WI53024	504 Fredonia Ave 1044953 PART LOT 8 BLK 1 COMM SE COR LOT 8 TH N 125 FT W 120 FT S 20 FT E 37 FT S 107 FT E TO POB ASSESSOR'S PLAT Section: Acres: 0.000	1945 Northern Ozaukee Milwaukee Area Tech 0900	B Totals	0.000 0.000	\$35,500 \$35,500	\$135,700 \$135,700	\$171,200 \$171,200
09-050-01-09-000 BRUCE S PAAPE 508 FREDONIA AVE PO BOX 219 FREDONIA WI53021	508 Fredonia Ave 1089789 LC1081259 371/456LOT 9 BLK 1 ASSESSOR'S PLAT Section: Acres: 0.000	1945 Northern Ozaukee Milwaukee Area Tech 0900	B Totals	0.000 0.000	\$17,100 \$17,100	\$90,300 \$90,300	\$107,400 \$107,400
09-050-01-10-000 JOSEPH S KELLY 13817 N HILLSIDE DR MEQUON WI53097	600 Fredonia Ave 1070889LOT 10 BLK 1 ASSESSOR'S PLAT Section: Acres: 0.000	1945 Northern Ozaukee Milwaukee Area Tech 0900	B Totals	0.000 0.000	\$32,400 \$32,400	\$118,100 \$118,100	\$150,500 \$150,500
09-050-01-11-000 WILLIAM C BERTRAM 608 FREDONIA AVE FREDONIA WI53021	608 Fredonia Ave 413/65 LOT 11 BLK 1 /EXC W 5 FT S 156 FT/ ASSESSOR'S PLAT Section: Acres: 0.000	1945 Northern Ozaukee Milwaukee Area Tech 0900	A Totals	0.000 0.000	\$51,100 \$51,100	\$241,600 \$241,600	\$292,700 \$292,700

Owner	Property Description	Districts	Class	Acres	Land	Impts	Total
09-050-01-12-000 VICTOR F BENNETT 113 FILLMORE ST FREDONIA WI53021	113 Fillmore St 0820551 608/859 LOT 12 BLK 1 ASSESSOR'S PLAT Section: Acres: 0.000	1945 Northern Ozaukee Milwaukee Area Tech 0900	A Totals	0.000 0.000	\$34,500 \$34,500	\$111,100 \$111,100	\$145,600 \$145,600
09-050-01-13-000 ROBERT A KREUZER 706 FREDONIA AVE FREDONIA WI53021	706 Fredonia Ave 1013644 1009888 1817/39 PART LOT 13 BLK 1 COMM 55 FT W OF SE COR LOT 13 TH W 120 FT N 30 FT E 14 FT NW 300 FT E 171 FT S 170 FT W 55 FT S Section: Acres: 0.000	1945 Northern Ozaukee Milwaukee Area Tech 0900	A Totals	0.000 0.000	\$55,700 \$55,700	\$106,700 \$106,700	\$162,400 \$162,400
09-050-01-13-001 CONOR MCCARTHY 702 FREDONIA AVE FREDONIA WI53021	702 Fredonia Ave 1021878PART LOT 11 & 13 BLK 1 COMM SE COR LOT 13 TH W 55 FT N 156 FT E 60 FT S 156 FT W 5 FT POB ASSESSOR'S PLAT Section: Acres: 0.000	1945 Northern Ozaukee Milwaukee Area Tech 0900	A Totals	0.000 0.000	\$30,700 \$30,700	\$118,400 \$118,400	\$149,100 \$149,100
09-050-01-14-000 RICHARD J RAUCH 712 FREDONIA AVE FREDONIA WI53021	712 Fredonia Ave 1900/859 PART LOT 13 BLK 1 COMM 30 FT N OF SW COR LOT 13 TH N 300 FT E 4 FT SE 301 FT W 14 FT POB LOT 14 ASSESSOR'S PLAT Section: Acres: 0.000	1945 Northern Ozaukee Milwaukee Area Tech 0900	A Totals	0.000 0.000	\$61,500 \$61,500	\$177,900 \$177,900	\$239,400 \$239,400
09-050-01-15-000 BENJAMIN MAYWORM 720 FREDONIA AVE FREDONIA WI53021	720 Fredonia Ave 1090193LOT 15 BLK 1 ASSESSOR'S PLAT Section: Acres: 0.000	1945 Northern Ozaukee Milwaukee Area Tech 0900	A Totals	0.000 0.000	\$39,000 \$39,000	\$118,200 \$118,200	\$157,200 \$157,200
09-050-01-16-000 STEVEN R KOCHER 800 FREDONIA AVE FREDONIA WI53021	800 Fredonia Ave 524/964 LOT 16 BLK 1 ASSESSOR'S PLAT Section: Acres: 0.000	1945 Northern Ozaukee Milwaukee Area Tech 0900	A Totals	0.000 0.000	\$39,000 \$39,000	\$148,500 \$148,500	\$187,500 \$187,500
09-050-01-17-000 GERALD D SCHRANK 806 FREDONIA AVE FREDONIA WI53021	806 Fredonia Ave 570/960 LOT 17 BLK 1 ASSESSOR'S PLAT Section: Acres: 0.000	1945 Northern Ozaukee Milwaukee Area Tech 0900	A Totals	0.000 0.000	\$40,000 \$40,000	\$157,200 \$157,200	\$197,200 \$197,200



Owner	Property Description	Districts	Class	Acres	Land	Impts	Total
09-050-01-18-001 JONATHAN M HEIDEN 810 FREDONIA AVE FREDONIA WI53021	810 Fredonia Ave 1077775LOT 18 BLOCK 1 PART LOT 20 COMM NE COR LOT 18 TH W 66 FT N 198 FT E 66 FT S 198 FT POB ASSESSOR'S PLAT Section: Acres: 0.000	1945 Northern Ozaukee Milwaukee Area Tech 0900	A Totals	0.000 0.000	\$39,600 \$39,600	\$144,200 \$144,200	\$183,800 \$183,800
09-050-01-19-000 GAYLUND K STONE 814 FREDONIA AVE FREDONIA WI53021	814 Fredonia Ave 863/575 LOT 19 BLK 1 ASSESSOR'S PLAT Section: Acres: 0.000	1945 Northern Ozaukee Milwaukee Area Tech 0900	A Totals	0.000 0.000	\$33,100 \$33,100	\$131,600 \$131,600	\$164,700 \$164,700
09-050-01-20-001 BENJAMIN MAYWORM 720 FREDONIA AVE FREDONIA WI53021	Fredonia Ave 1090193PART LOT 20 BLK 1 COMM SE COR LOT 20 TH W 82 FT N 198 FT E 82 FT S 198 FT POB ASSESSOR'S PLAT Section: Acres: 0.000	1945 Northern Ozaukee Milwaukee Area Tech 0900	A Totals	0.000 0.000	\$7,400 \$7,400	\$0 \$0	\$7,400 \$7,400
09-050-01-20-002 STEVEN R KOCHER 800 FREDONIA AVE FREDONIA WI53021	Fredonia Ave 524/964 PART LOT 20 BLK 1 COMM 82 FT W OF SE COR LOT 20 TH W 82 FT N 198 FT E 82 FT S 198 FT POB ASSESSOR'S PLAT Section: Acres: 0.000	1945 Northern Ozaukee Milwaukee Area Tech 0900	A Totals	0.000 0.000	\$7,600 \$7,600	\$0 \$0	\$7,600 \$7,600
09-050-01-20-004 GERALD D SCHRANK 806 FREDONIA AVE FREDONIA WI53021	Fredonia Ave 570/960 PART LOT 20 BLK 1 COMM 165 FT W OF SE COR LOT 20 TH W 82 FT N 198 FT E 82 FT S 198 FT POB ASSESSOR'S PLAT Section: Acres: 0.000	1945 Northern Ozaukee Milwaukee Area Tech 0900	A Totals	0.000 0.000	\$7,600 \$7,600	\$0 \$0	\$7,600 \$7,600
09-050-01-20-005 VILLAGE OF FREDONIA VETERANS F 242 FREDONIA AVE FREDONIA WI53021	818 Fredonia Ave 82/454 PART LOT 20 BLK 1 COMM SW COR LOT 20 TH N 35 FT E 100 FT S 35 FT W 100 FT POB LOT 21 BLK 1 ASSESSOR'S PLAT Section: Acres: 0.000	1945 Northern Ozaukee Milwaukee Area Tech 0900	X4 Totals	0.000 0.000	\$0 \$0	\$0 \$0	\$0 \$0
09-050-01-20-006 ST JOHNS EVANGELICAL LUTHERAN 824 FREDONIA AVE FREDONIA WI53021	824 Fredonia Ave 35/154 73/507 609/717 281/81 332/78 PART LOTS 20, 22 THRU 24 BLOCK 1 COMM 395 FT E OF SW COR SEC 26 TH N 221 FT E 100 FT N 80 FT N 53 FT E 377 Section: Acres: 0.000	1945 Northern Ozaukee Milwaukee Area Tech 0900	X5 Totals	0.000 0.000	\$0 \$0	\$0 \$0	\$0 \$0

Owner	Property Description	Districts	Class	Acres	Land	Impts	Total
09-050-01-22-002 JOHN W DONALD & JANE D DONALD 167 FILLMORE AVE FREDONIA WI53021	Fillmore St 0841357 0841356 0424374PART LOT 22 BLK 1 COMM 1428 FT S & 200 FT W OF NE COR OF LOT TH W 135 FT N 140 FT E 135 FT S 140 FT POB Section: Acres: 0.540	1945 Northern Ozaukee Milwaukee Area Tech 0900	D <b>Totals</b>	0.540 <b>0.540</b>	\$100 <b>\$100</b>	\$0 <b>\$0</b>	\$100 <b>\$100</b>
09-050-01-22-003 SHAWN P MORGAN 700 MARTIN DR FREDONIA WI53021	700 Martin Dr 0954381 0837416 PRT LOT 22 BLK 1 COMM 730 FT S OF NE COR LOT 22 TH S 225 FT NW 100 FT N 225 FT SE 100 FT POB ASSESSOR'S PLAT Section: Acres: 0.000	1945 Northern Ozaukee Milwaukee Area Tech 0900	A <b>Totals</b>	0.000 <b>0.000</b>	\$50,300 <b>\$50,300</b>	\$128,000 <b>\$128,000</b>	\$178,300 <b>\$178,300</b>
09-050-01-22-004 JEFFREY N BALLBACH 175 FILLMORE ST FREDONIA WI53021	171 Fillmore St 976/845 656/871 PART LOT 22 BLK 1 COMM 1186 FT S & 54 FT E OF NE COR LOT 22 TH W 225 FT S 100 FT E 225 FT N 100 FT POB ASSESSOR'S PLAT Section: Acres: 0.000	1945 Northern Ozaukee Milwaukee Area Tech 0900	A <b>Totals</b>	0.000 <b>0.000</b>	\$50,300 <b>\$50,300</b>	\$122,900 <b>\$122,900</b>	\$173,200 <b>\$173,200</b>
09-050-01-22-005 MINZLAFF U D T DATED 8 10 1995 151 FILLMORE ST FREDONIA WI53021	151 Fillmore St 992/525 & 526 961/645 & 646 123/590 & 592 PRT LOT 22 BLK 1 COMM 1561 FT S & 54 FT E OF NE COR LOT 22 TH W 200 FT S 100 FT E 200 FT N 100 Section: Acres: 0.000	1945 Northern Ozaukee Milwaukee Area Tech 0900	A <b>Totals</b>	0.000 <b>0.000</b>	\$49,800 <b>\$49,800</b>	\$111,200 <b>\$111,200</b>	\$161,000 <b>\$161,000</b>
09-050-01-22-006 JASON M WILSON 704 MARTIN DR FREDONIA WI53021	704 Martin Dr 0995962 PRT LOT 22 BLK 1 COMM 685 FT S & 94 FT W OF NE COR LOT 22 TH NW 100 FT S 225 FT SE 100 FT N 225 FT POB ASSESSOR'S PLAT Section: Acres: 0.000	1945 Northern Ozaukee Milwaukee Area Tech 0900	A <b>Totals</b>	0.000 <b>0.000</b>	\$50,300 <b>\$50,300</b>	\$133,200 <b>\$133,200</b>	\$183,500 <b>\$183,500</b>
09-050-01-22-007 SCOTT M MUELLER 221 FILLMORE ST FREDONIA WI53021	221 Fillmore St 1193/658 PRT LOT 22 BLK 1 COMM 490 FT S OF NE COR LOT 22 TH NW 130 FT S 225 FT SE 130 FT N 225 FT POB ASSESSOR'S PLAT Section: Acres: 0.000	1945 Northern Ozaukee Milwaukee Area Tech 0900	A <b>Totals</b>	0.000 <b>0.000</b>	\$57,900 <b>\$57,900</b>	\$115,500 <b>\$115,500</b>	\$173,400 <b>\$173,400</b>
09-050-01-22-008 PAUL A GOLABIEWSKI JR 145 FILLMORE ST FREDONIA WI53021	145 Fillmore St 1001/939 PRT LOT 22 BLK 1 COMM 1661 FT S & 54 FT E OF NE COR LOT 22 TH W 200 FT S 110 FT W 200 FT NLY 110 FT POB ASSESSOR'S PLAT Section: Acres: 0.000	1945 Northern Ozaukee Milwaukee Area Tech 0900	A <b>Totals</b>	0.000 <b>0.000</b>	\$52,700 <b>\$52,700</b>	\$132,700 <b>\$132,700</b>	\$185,400 <b>\$185,400</b>

Owner	Property Description	Districts	Class	Acres	Land	Impts	Total
09-050-01-22-009 VILLAGE OF FREDONIA 242 FREDONIA AVE FREDONIA WI53021	Fillmore St 137/142 141/117 PART LOT 22 BLOCK 1 BEING PART OF FILLMORE AND MARTIN STREET ASSESSOR'S PLAT Section: Acres: 0.000	1945 Northern Ozaukee Milwaukee Area Tech 0900	X4 <b>Totals</b>	0.000 <b>0.000</b>	\$0 <b>\$0</b>	\$0 <b>\$0</b>	\$0 <b>\$0</b>
09-050-01-22-012 FRED J RINGLE 708 MARTIN DR FREDONIA WI53021	708 Martin Dr 1126491 PRT LOT 22 BLK 1 COMM 650 FT S & 175 FT W OF NE COR LOT 22 TH S 225 FT NW 100 FT N 225 FT SE 100 FT POB ASSESSOR'S PLAT Section: Acres: 0.000	1945 Northern Ozaukee Milwaukee Area Tech 0900	A <b>Totals</b>	0.000 <b>0.000</b>	\$50,300 <b>\$50,300</b>	\$119,400 <b>\$119,400</b>	\$169,700 <b>\$169,700</b>
09-050-01-22-013 STEVEN T SCHAUER 223 LAWRENCE ST FREDONIA WI53021	223 Lawrence St 1232/842 PRT LOT 22 BLK 1 COMM 200 FT N OF INTRS N LN MARTIN ST ON W LN LOT 22 SE 191 FT N 100 FT NW 191 FT S 100 FT POB ASSESSOR'S Section: Acres: 0.000	1945 Northern Ozaukee Milwaukee Area Tech 0900	A <b>Totals</b>	0.000 <b>0.000</b>	\$49,100 <b>\$49,100</b>	\$116,000 <b>\$116,000</b>	\$165,100 <b>\$165,100</b>
09-050-01-22-014 VILLAGE OF FREDONIA 242 FREDONIA AVE FREDONIA WI53021	Exempt 146/319 149/129 PART OF LOT 22 BLK 1 COMM 457 FT S NE COR NW SW NW 684 FT S 345 FT SW 95 FT E 60 FT NW 105 FT N 249 FT NE 49 FT SE 577 FT Section: Acres: 0.000	1945 Northern Ozaukee Milwaukee Area Tech 0900	X4 <b>Totals</b>	0.000 <b>0.000</b>	\$0 <b>\$0</b>	\$0 <b>\$0</b>	\$0 <b>\$0</b>
09-050-01-22-015 WITZLIB HOLDINGS LLC 1651 WILLOW DR PORT WASHINGTON WI53074	219 Lawrence St 0847163 PART OF LOT 22 BLK 1 COMM 425 FT S NW COR LOT 22 TH SE 191 FT TO RD S 100 FT NW 194 FT N 98 FT POB ASSESSOR'S PLAT Section: Acres: 0.000	1945 Northern Ozaukee Milwaukee Area Tech 0900	A <b>Totals</b>	0.000 <b>0.000</b>	\$48,900 <b>\$48,900</b>	\$251,100 <b>\$251,100</b>	\$300,000 <b>\$300,000</b>
09-050-01-22-016 COLIN W KETTENHOVEN 726 EMMER AVE FREDONIA WI53021	726 Emmer Ave 1141418 1130098PRT LOT 22 BLK 1 COMM NW COR LOT 22 TH E 219 FT S 222 FT NW 50 FT S 45 FT NW 182 FT N 176 FT POB ASSESSOR'S PLAT Section: Acres: 0.000	1945 Northern Ozaukee Milwaukee Area Tech 0900	A <b>Totals</b>	0.000 <b>0.000</b>	\$65,200 <b>\$65,200</b>	\$127,200 <b>\$127,200</b>	\$192,400 <b>\$192,400</b>
09-050-01-22-017 FRANK L GERTH 161 FILLMORE ST FREDONIA WI53021	161 Fillmore St 1577/519 692/236 154/95 PART OF LOT 22 BLK 1 COMM 1461 FT S & 54 FT E OF NW COR NE SW TH W 200 FT S 100 FT E 200 FT N 100 FT POB Section: Acres: 0.000	1945 Northern Ozaukee Milwaukee Area Tech 0900	A <b>Totals</b>	0.000 <b>0.000</b>	\$49,800 <b>\$49,800</b>	\$115,900 <b>\$115,900</b>	\$165,700 <b>\$165,700</b>

Owner	Property Description	Districts	Class	Acres	Land	Impts	Total
09-050-01-22-018 IAN M BELL 718 EMMER AVE FREDONIA WI53021	718 Emmer Ave 1079784PART OF LOT 22 BLK 1 COMM 312 FT E OF NW COR LOT 22 TH S 262 FT SE 120 FT N 308 FT W 111 FT POB ASSESSOR'S PLAT Section: Acres: 0.000	1945 Northern Ozaukee Milwaukee Area Tech 0900	A Totals	0.000 0.000	\$55,900 \$55,900	\$152,900 \$152,900	\$208,800 \$208,800
09-050-01-22-019 CARLA J MUELLER 722 EMMER AVE FREDONIA WI53021	722 Emmer Ave 1004302 PRT LOT 22 BLK 1 COMM 219 FT E NW COR LOT 22 TH S 222 FT SE 100 FT N 262 FT W 93 FT POB ASSESSOR'S PLAT Section: Acres: 0.000	1945 Northern Ozaukee Milwaukee Area Tech 0900	A Totals	0.000 0.000	\$49,400 \$49,400	\$147,700 \$147,700	\$197,100 \$197,100
09-050-01-22-020 STEVEN CASPER W6887 ARROWHEAD LN CRIVITZ WI54114	707 Emmer Ave 538/472 PART OF LOT 22 BLK 1 COMM 531 FT S & 130 FT NW OF NE COR LOT 22 TH NW 85 FT SW 184 FT SE 115 FT N 193 FT POB ASSESSOR'S PLAT Section: Acres: 0.000	1945 Northern Ozaukee Milwaukee Area Tech 0900	A Totals	0.000 0.000	\$48,700 \$48,700	\$127,100 \$127,100	\$175,800 \$175,800
09-050-01-22-021 CHRIS KNEHANS 227 LAWRENCE ST FREDONIA WI53021	227 Lawrence St 0893012 PART OF LOT 22 BLK 1 COMM 176 FT S OF NW COR LOT 22 SE 182 FT S 100 FT NW 182 FT N 98 FT POB ASSESSOR'S PLAT Section: Acres: 0.000	1945 Northern Ozaukee Milwaukee Area Tech 0900	A Totals	0.000 0.000	\$47,600 \$47,600	\$127,200 \$127,200	\$174,800 \$174,800
09-050-01-22-022 LEROY F AND MARY S MOMPER JOIN 215 LAWRENCE ST FREDONIA WI53021	215 Lawrence St 0982322 422/525 376/21 324/7 278/175 PART OF LOT 22 BLK 1 COMM INTRS N LN MARTIN ST W LN LOT 22 N 100 FT SE 194 FT SW 95 FT TO ST NW 163 Section: Acres: 0.000	1945 Northern Ozaukee Milwaukee Area Tech 0900	A Totals	0.000 0.000	\$46,500 \$46,500	\$136,600 \$136,600	\$183,100 \$183,100
09-050-01-22-023 MICHAEL D MCNERNEY 702 EMMER AVE FREDONIA WI53021	702 Emmer Ave 1118047 1083610 1438/134 PRT LOT 22 BLK 1 COMM 257 FT S OF NE COR LOT 22 S 200 FT NW ALG HWY 100 FT N 188 FT E 96 FT POB ASSESSOR'S Section: Acres: 0.000	1945 Northern Ozaukee Milwaukee Area Tech 0900	A Totals	0.000 0.000	\$48,900 \$48,900	\$147,300 \$147,300	\$196,200 \$196,200
09-050-01-22-024 FREDERICK J RINGLE 712 MARTIN DR FREDONIA WI53021	712 Martin Dr 1003/87 PRT LOT 22 BLK 1 COMM 615 FT S & 280 FT W OF NE COR LOT 22 TH S 190 FT NW 100 FT N 190 FT SE 100 FT POB ASSESSOR'S PLAT Section: Acres: 0.000	1945 Northern Ozaukee Milwaukee Area Tech 0900	A Totals	0.000 0.000	\$49,000 \$49,000	\$125,700 \$125,700	\$174,700 \$174,700

Owner	Property Description	Districts	Class	Acres	Land	Impts	Total
09-050-01-22-025 JEFFREY N BALLBACH 175 FILLMORE ST FREDONIA WI53021	175 Fillmore St 0919735 1309/600 & 601 1179/975 PART LOT 22 BLOCK 1 COMM 1086 FT S & 54 FT E OF NE COR LOT 22 TH W 220 FT S 100 FT E 220 FT N 100 FT POB Section: Acres: 0.000	1945 Northern Ozaukee Milwaukee Area Tech 0900	A Totals	0.000 0.000	\$50,200 \$50,200	\$130,700 \$130,700	\$180,900 \$180,900
09-050-01-22-026 TODD A MILLER 704 EMMER AVE FREDONIA WI53021	704 Emmer Ave 1842/671 PART OF LOT 22 BLK 1 COMM 457 FT S & 100 FT NW OF NE COR LOT 22 NW 110 FT N 175 FT SE 106 FT S 188 FT POB ASSESSOR'S PLAT Section: Acres: 0.000	1945 Northern Ozaukee Milwaukee Area Tech 0900	A Totals	0.000 0.000	\$50,200 \$50,200	\$151,400 \$151,400	\$201,600 \$201,600
09-050-01-22-027 CRAIG H NORDBY 137 FILLMORE ST FREDONIA WI53021	141 Fillmore St 0849588 PART OF LOTS 1 & 22 BLK 1 COMM 1771 FT S & 45 FT E OF NE COR LOT 22 TH W 220 FT S 76 FT E 207 FT N'LY 77 FT POB ASSESSOR'S PLAT Section: Acres: 0.000	1945 Northern Ozaukee Milwaukee Area Tech 0900	A Totals	0.000 0.000	\$41,600 \$41,600	\$157,900 \$157,900	\$199,500 \$199,500
09-050-01-22-028 DANIEL S WIEBELHAUS 714 EMMER AVE FREDONIA WI53021	714 Emmer Ave 602/277 PART OF LOT 22 BLK 1 COMM 422 FT E OF NW COR LOT 22 S 308 FT SE 100 FT N 345 FT W 93 FT POB ASSESSOR'S PLAT Section: Acres: 0.000	1945 Northern Ozaukee Milwaukee Area Tech 0900	A Totals	0.000 0.000	\$52,500 \$52,500	\$146,200 \$146,200	\$198,700 \$198,700
09-050-01-22-029 GERALD R DIXON 714 MARTIN DR FREDONIA WI53021	714 Martin Dr 0926251 PART OF LOT 22 BLK 1 COMM 914 FT S & 400 FT NW FR NE COR LOT 22 NW 80 FT N 189 FT SE 80 FT S 189 FT POB ASSESSOR'S PLAT Section: 26 Acres: 0.000	1945 Northern Ozaukee Milwaukee Area Tech 0900	A Totals	0.000 0.000	\$42,100 \$42,100	\$117,800 \$117,800	\$159,900 \$159,900
09-050-01-22-030 ERIC J NELSON SR 709 EMMER AVE FREDONIA WI53021	709 Emmer Ave 1093255 PRT LOT 22 BLK 1 COMM 531 FT S & 215 FT W OF NE COR NW SW TH S 184 FT NW 115 FT NE 181 FT SE 85 FT POB ASSESSOR'S PLAT Section: Acres: 0.000	1945 Northern Ozaukee Milwaukee Area Tech 0900	A Totals	0.000 0.000	\$47,900 \$47,900	\$135,700 \$135,700	\$183,600 \$183,600
09-050-01-22-031 JIMMIE R NEHLS 226 LAWRENCE ST FREDONIA WI53021	226 Lawrence St 983/244 PRT LOT 22 BLK 1 COMM 390 FT W & 395 FT S OF NE COR LOT 22 TH SW 80 FT W 168 FT N 100 FT NE 49 FT SE 167 FT POB ASSESSOR'S Section: Acres: 0.000	1945 Northern Ozaukee Milwaukee Area Tech 0900	A Totals	0.000 0.000	\$49,700 \$49,700	\$140,900 \$140,900	\$190,600 \$190,600

Owner	Property Description	Districts	Class	Acres	Land	Impts	Total
09-050-01-22-033 BRENDA JO PREISLER 220 LAWRENCE ST FREDONIA WI53021	220 Lawrence St 1061388 1140/794 PRT LOT 22 BLK 1 COMM 531 FT S OF NE COR NW SW SEC 26 & NW 410 FT & SW 80 FT TH SW 101 FT SW 135 FT N 127 FT E 168 Section: Acres: 0.000	1945 Northern Ozaukee Milwaukee Area Tech 0900	A Totals	0.000 0.000	\$47,100 \$47,100	\$121,300 \$121,300	\$168,400 \$168,400
09-050-01-22-034 JOHN W DONALD AND JANE D DONAL 167 FILLMORE ST FREDONIA WI53021	167 Fillmore St 0841357 0841356 0506187 0429107PART LOT 22 BLK 1 COMM 1288 FT S OF NE COR OF LOT TH E 25 FT S 140 FT W 200 FT N 140 FT E 175 FT POB #1629 Section: Acres: 0.000	1945 Northern Ozaukee Milwaukee Area Tech 0900	A Totals	0.000 0.000	\$59,000 \$59,000	\$199,000 \$199,000	\$258,000 \$258,000
09-050-01-22-035 KATHLEEN A WATRY PO BOX 181 FREDONIA WI53021	Fillmore St 1075132 674/519 131/260 115/299 111/467 PART LOT 22 BLK 1 COMM 1463 FT S & 175 FT W OF NE COR OR LOT TH S 150 FT W 135 FT N 150 FT E 135 Section: Acres: 0.000	1945 Northern Ozaukee Milwaukee Area Tech 0900	A Totals	0.000 0.000	\$5,000 \$5,000	\$0 \$0	\$5,000 \$5,000
09-050-01-22-037 DANIEL M SCHOMMER 713 EMMER AVE FREDONIA WI53021	713 Emmer Ave 635/935 PRT LOT 22 BLK 1 COMM 430 FT S & 285 FT NW OF NE COR TH S 181 FT NW 115 FT NE 180 FT SE 85 FT POB ASSESSOR'S PLAT Section: Acres: 0.000	1945 Northern Ozaukee Milwaukee Area Tech 0900	A Totals	0.000 0.000	\$51,800 \$51,800	\$145,600 \$145,600	\$197,400 \$197,400
09-050-01-22-038 HRISTO S TODOROV 720 MARTIN DR FREDONIA WI53021	720 Martin Dr 0916087 PART LOT 22 BLK 1 COMM 580 FT S & 220 FT SE OF NW COR TH NE 80 FT NE 135 FT S 180 FT NW 180 FT POB ASSESSOR'S PLAT Section: Acres: 0.000	1945 Northern Ozaukee Milwaukee Area Tech 0900	A Totals	0.000 0.000	\$46,100 \$46,100	\$133,100 \$133,100	\$179,200 \$179,200
09-050-01-22-040 KENNETH P AND JENNIFER E JACEK 709 MARTIN DR FREDONIA WI53021	709 Martin Dr 1132012 794/353 548/425 PART LOT 22 BLK 1 COMM 1087.68 FT S & 10.85 FT W OF NE COR TH W 169.9 FT S 100 FT W 5 FT S 100 FT W 314.65 FT N Section: Acres: 3.540	1945 Northern Ozaukee Milwaukee Area Tech 0900	A Totals	3.540 3.540	\$90,400 \$90,400	\$151,500 \$151,500	\$241,900 \$241,900
09-050-01-22-041 TODD A MILLER 710A EMMER AVE FREDONIA WI53021	710 Emmer Ave 658/650 PART LOT 22 BLOCK 1 COMM 468 FT S & 278 FT NW OF NE COR LOT TH NE 36 FT N 353 FT E 95 FT S 386 FT NW 65 FT POB ASSESSOR'S PLAT Section: Acres: 0.000	1945 Northern Ozaukee Milwaukee Area Tech 0900	A Totals	0.000 0.000	\$51,500 \$51,500	\$171,500 \$171,500	\$223,000 \$223,000

Owner	Property Description	Districts	Class	Acres	Land	Impts	Total
09-050-01-22-043 JOHN W DONALD AND JANE D DONAL 167 FILLMORE RD FREDONIA WI 53021	Fillmore St 0841357 850/868 PRT LOT 22 BLK 1 COMM 1286 FT S & 290 FT W OF NE COR LOT 22 BEING #2590 CSM LOT 1 VOL 18/406 ASSESSOR'S PLAT Section: Acres: 1.770	1945 Northern Ozaukee Milwaukee Area Tech 0900	D <b>Totals</b>	1.770 <b>1.770</b>	\$400 <b>\$400</b>	\$0 <b>\$0</b>	\$400 <b>\$400</b>
09-050-01-22-045 ALAN L BALKANSKY N1274 TOMBEAU RD GENOA CITY WI 53128	323 Fillmore St 0805543 PART LOT 22 BLK 1 PART NW SW .60 AC COMM 1128 FT E OF NW COR BEING #2563 CSM LOT 3 VOL 18/335 ASSESSOR'S PLAT Section: Acres: 0.600	1945 Northern Ozaukee Milwaukee Area Tech 0900	A <b>Totals</b>	0.600 <b>0.600</b>	\$55,200 <b>\$55,200</b>	\$201,100 <b>\$201,100</b>	\$256,300 <b>\$256,300</b>
09-050-01-22-046 MARK W REAS 315 FILLMORE ST FREDONIA WI 53021	315 Fillmore St 923/369 PART LOT 22 BLK 1 PART NW SW .49 AC COMM 1128 FT E & 215 S OF NW COR BEING #2563 CSM LOT 4 VOL 18/335 ASSESSOR'S PLAT Section: Acres: 0.490	1945 Northern Ozaukee Milwaukee Area Tech 0900	A <b>Totals</b>	0.490 <b>0.490</b>	\$52,700 <b>\$52,700</b>	\$217,700 <b>\$217,700</b>	\$270,400 <b>\$270,400</b>
09-050-01-22-047 TIMOTHY J ULATOWSKI 801 MARTIN DR FREDONIA WI 53021	801 Martin Dr 1032494 0952862 PART LOT 22 BLK 1 COMM 1288 FT S & 649 FT W OF NE COR SW SEC 26 BEING #2918 CSM LOT 2 VOL 21/5 ASSESSOR'S PLAT Section: Acres: 0.000	1945 Northern Ozaukee Milwaukee Area Tech 0900	A <b>Totals</b>	0.000 <b>0.000</b>	\$71,300 <b>\$71,300</b>	\$189,000 <b>\$189,000</b>	\$260,300 <b>\$260,300</b>
09-050-01-22-048 JEANINE M LEIDER 721 MARTIN DR FREDONIA WI 53021	721 Martin Dr 1118/504 959/380 617/321 PART LOT 22 BLK 1 COMM 1288 FT S & 501 FT W OF NE COR SW SEC 26 BEING #2918 CSM LOT 1 VOL 21/5 ASSESSOR'S Section: Acres: 0.000	1945 Northern Ozaukee Milwaukee Area Tech 0900	A <b>Totals</b>	0.000 <b>0.000</b>	\$67,700 <b>\$67,700</b>	\$193,300 <b>\$193,300</b>	\$261,000 <b>\$261,000</b>
09-050-01-22-051 ST JOHNS LUTHERAN CHURCH MISSO 824 FREDONIA AVE FREDONIA WI 53021	Fillmore/Edmaro 886/196 1131/571 PART LOT 22 & 24 BLOCK 1 COMM 991 FT E & 365 FT N OF SW COR SEC 26 TH W 430 FT S 53 FT W 158 FT N 818 FT E 150 FT S 132 Section: Acres: 10.500	1945 Northern Ozaukee Milwaukee Area Tech 0900	A D X5 <b>Totals</b>	4.000 6.250 0.250 <b>10.500</b>	\$12,800 \$1,300 \$0 <b>\$14,100</b>	\$0 \$0 \$0 <b>\$0</b>	\$12,800 \$1,300 \$0 <b>\$14,100</b>
09-050-01-22-052 CORINNE A NORDBY 137 FILLMORE ST FREDONIA WI 53021	137 Fillmore St 1125806 1125805 1341/542 PART LOT 22 BLOCK 1 COMM 924 FT E & 364 FT N OF SW COR BEING #3305 CSM LOT 2 VOL 23/207 ASSESSOR'S PLAT Section: Acres: 2.950	1945 Northern Ozaukee Milwaukee Area Tech 0900	A <b>Totals</b>	2.950 <b>2.950</b>	\$84,500 <b>\$84,500</b>	\$187,700 <b>\$187,700</b>	\$272,200 <b>\$272,200</b>

Owner	Property Description	Districts	Class	Acres	Land	Impts	Total
09-050-01-22-053 BRYON R WOELFEL 139 FILLMORE ST FREDONIA WI53021	139 Fillmore St 1080563 1080562 1341/541 PART LOT 22 BLOCK 1 COMM 924 FT E & 726 FT N OF SW COR BEING #3305 CSM LOT 1 VOL 23/207 ASSESSOR'S PLAT Section: Acres: 1.950	1945 Northern Ozaukee Milwaukee Area Tech 0900	A Totals	1.950 1.950	\$77,600 \$77,600	\$153,200 \$153,200	\$230,800 \$230,800
09-050-01-22-054 PETER K WATRY 163 FILLMORE ST FREDONIA WI53021	163 Fillmore St 1021619 842/51 392/807PART LOT 22 BLOCK 1 COMM 1428 FT S & 25 FT E OF NE COR OF LOT TH S 35 FT W 335 FT N 35 FT E 335 FT POB andCOMM Section: 26 Acres: 2.330	1945 Northern Ozaukee Milwaukee Area Tech 0900	A Totals	2.330 2.330	\$47,600 \$47,600	\$165,700 \$165,700	\$213,300 \$213,300
09-050-01-24-002 GLENN A MICHAEL 916 FREDONIA AVE FREDONIA WI53021	916 Fredonia Ave 1024/11 PART OF LOT 24 BLK 1 COMM SW COR LOT 24 TH N 221 FT E 82 FT S 221 FT W 82 FT POB ASSESSOR'S PLAT Section: Acres: 0.000	1945 Northern Ozaukee Milwaukee Area Tech 0900	A Totals	0.000 0.000	\$44,100 \$44,100	\$99,900 \$99,900	\$144,000 \$144,000
09-050-01-24-003 MEE VANG LO 903 MARTIN DR FREDONIA WI53021	903 Martin Dr 1142713PRT LOT 24 BLK 1 COMM 446 FT S & 334 FT SE OF NW COR NW SW TH SE 184 FT S 313 FT NW 223 FT NE 361 FT POB ASSESSOR'S PLAT Section: Acres: 0.000	1945 Northern Ozaukee Milwaukee Area Tech 0900	A Totals	0.000 0.000	\$64,600 \$64,600	\$183,700 \$183,700	\$248,300 \$248,300
09-050-01-24-004 THOMAS FOSTER 107 EDMARO FREDONIA WI53021	910 Fredonia Ave 266/567 PART OF LOT 24 BLK 1 COMM 82 FT E SW COR SW TH E 62 1/2 FT N 221.75 FT W 62 1/2 FT POB ASSESSOR'S PLAT Section: Acres: 0.000	1945 Northern Ozaukee Milwaukee Area Tech 0900	A Totals	0.000 0.000	\$35,700 \$35,700	\$6,700 \$6,700	\$42,400 \$42,400
09-050-01-24-005 MATTHEW CASWELL 906 FREDONIA AVE FREDONIA WI53021	906 Fredonia Ave 1586/414 PART OF LOT 24 BLK 1 COMM 146 FT E OF SW COR LOT 24 TH E 62 FT N 221 FT W 62 FT S 221 FT POB ASSESSOR'S PLAT Section: Acres: 0.000	1945 Northern Ozaukee Milwaukee Area Tech 0900	A Totals	0.000 0.000	\$35,700 \$35,700	\$113,200 \$113,200	\$148,900 \$148,900
09-050-01-24-006 JAMIE A BARTZ 840 FREDONIA AVE FREDONIA WI53021	840 Fredonia Ave 0999633PRT LOT 24 BLK 1 COMM 332 FT E OF SW COR LOT 24 TH N 221 FT E 62 FT S 221 FT W 62 FT POB ASSESSOR'S PLAT Section: Acres: 0.000	1945 Northern Ozaukee Milwaukee Area Tech 0900	A Totals	0.000 0.000	\$35,700 \$35,700	\$99,700 \$99,700	\$135,400 \$135,400



Owner	Property Description	Districts	Class	Acres	Land	Impts	Total
09-050-01-24-008 NICHOLAS BUCK 103 EDMARO ST FREDONIA WI53021	103 Edmaro St 1032378PART OF LOT 24 BLK 1 COMM 207 FT E SW COR SEC 26 E 75 FT N 146 FT W 75 FT S 146 FT POB ASSESSOR'S PLAT Section: Acres: 0.000	1945 Northern Ozaukee Milwaukee Area Tech 0900	A Totals	0.000 0.000	\$35,300 \$35,300	\$106,500 \$106,500	\$141,800 \$141,800
09-050-01-24-009 NORMAN B JAGOW 110 EDMARO ST FREDONIA WI53021	110 Edmaro St 1127022 1127021 147/596 PART OF LOT 24 BLK 1 COMM 332 FT E & 221 FT N SW COR SW N 34 FT NW 47 FT E 171 FT S 80 FT W 162 FT ASSESSOR'S PLAT Section: Acres: 0.000	1945 Northern Ozaukee Milwaukee Area Tech 0900	A Totals	0.000 0.000	\$39,800 \$39,800	\$112,300 \$112,300	\$152,100 \$152,100
09-050-01-24-010 THOMAS A FOSTER 107 EDMARO ST FREDONIA WI53021	107 Edmaro St 401/429 PART OF LOT 24 BLK 1 COMM 282 FT E & 146 FT N SW COR LOT 24 N 88 FT NW 36 FT SW 73 FT S 94 FT E 75 FT POB ASSESSOR'S PLAT Section: Acres: 0.000	1945 Northern Ozaukee Milwaukee Area Tech 0900	A Totals	0.000 0.000	\$28,800 \$28,800	\$158,400 \$158,400	\$187,200 \$187,200
09-050-01-24-011 ROBERT J OEHME 113 EDMARO ST FREDONIA WI53021	113 Edmaro St 149/449 PART OF LOT 24 BLK 1 COMM 282 FT E & 271 FT N ALG W LN EDMARO ST NW 125 FT W 210 FT S 167 FT E 206 FT N 19 FT NE 83 FT POB Section: Acres: 0.000	1945 Northern Ozaukee Milwaukee Area Tech 0900	A Totals	0.000 0.000	\$61,000 \$61,000	\$141,100 \$141,100	\$202,100 \$202,100
09-050-01-24-012 STEVEN KNETTER 174 EDMARO ST FREDONIA WI53021	174 Edmaro St 0902330 PART LOT 24 BLOCK 1 COMM 1230 FT N & 210 FT E OF SW COR SEC 26 TH E 128 FT S 98 FT W 128 FT N 100 FT POB ASSESSOR'S PLAT Section: Acres: 0.000	1945 Northern Ozaukee Milwaukee Area Tech 0900	A Totals	0.000 0.000	\$40,000 \$40,000	\$158,200 \$158,200	\$198,200 \$198,200
09-050-01-24-013 VILLAGE OF FREDONIA 242 FREDONIA AVE FREDONIA WI53021	Exempt 153/219 138/580 PART OF LOT 24 BLOCK 1 BEING EDMARO STREET ASSESSOR'S PLAT Section: Acres: 0.000	1945 Northern Ozaukee Milwaukee Area Tech 0900	X4 Totals	0.000 0.000	\$0 \$0	\$0 \$0	\$0 \$0
09-050-01-24-014 COLIN DUNN 166 EDMARO ST FREDONIA WI53021	166 Edmaro St 1121817PART OF LOT 24 BLK 1 COMM E LN EDMARO ST 1025 FT N OF S SEC LN N 100 FT E 127 FT S 100 FT W 127 FT POB ASSESSOR'S PLAT Section: Acres: 0.000	1945 Northern Ozaukee Milwaukee Area Tech 0900	A Totals	0.000 0.000	\$40,000 \$40,000	\$146,600 \$146,600	\$186,600 \$186,600

Owner	Property Description	Districts	Class	Acres	Land	Impts	Total
09-050-01-24-015 KEN A KARRELS 137 EDMARO ST FREDONIA WI53021	137 Edmaro St 0823861 842/982 PRT LOT 24 BLK 1 COMM 64C FT N OF SW COR SW SEC 26 N 103 FT E 150 FT S 103 FT W 150 FT POB ASSESSOR'S PLAT Section: Acres: 0.000	1945 Northern Ozaukee Milwaukee Area Tech 0900	A Totals	0.000 0.000	\$44,300 \$44,300	\$149,300 \$149,300	\$193,600 \$193,600
09-050-01-24-017 MICHAEL P OCONNELL 145 EDMARO ST FREDONIA WI53021	145 Edmaro St 0979233 PRT LOT 24 BLK 1 COMM 743 FT N OF SW COR SEC 26 E 150 FT N 100 FT W 150 FT S 100 FT POB ASSESSOR'S PLAT Section: Acres: 0.000	1945 Northern Ozaukee Milwaukee Area Tech 0900	A Totals	0.000 0.000	\$43,500 \$43,500	\$147,300 \$147,300	\$190,800 \$190,800
09-050-01-24-019 ROBERT F LALLENSACK 161 EDMARO ST FREDONIA WI53021	161 Edmaro St 0997003 1118/582 280/54 PRT LOT 24 BLK 1 COMM 950 FT N OF SW COR SEC 26 N 100 FT E 150 FT S 100 FT W 150 FT POB ASSESSOR'S PLAT Section: Acres: 0.000	1945 Northern Ozaukee Milwaukee Area Tech 0900	A Totals	0.000 0.000	\$43,500 \$43,500	\$140,200 \$140,200	\$183,700 \$183,700
09-050-01-24-020 WAYNE L CASPER 153 EDMARO ST FREDONIA WI53021	153 Edmaro St 998/216 PRT LOT 24 BLK 1 COMM 843 FT N OF SW COR SW SEC 26 TH N 100 FT E 150 FT S 100 FT W 150 FT POB ASSESSOR'S PLAT Section: Acres: 0.000	1945 Northern Ozaukee Milwaukee Area Tech 0900	A Totals	0.000 0.000	\$43,500 \$43,500	\$144,100 \$144,100	\$187,600 \$187,600
09-050-01-24-021 ROSANNE BIEVER 169 EDMARO ST FREDONIA WI53021	169 Edmaro St 0941127 362/259 PRT LOT 24 BLK 1 COMM 1050 FT N OF SW COR SEC 26 TH N 100 FT E 150 FT S 100 FT W 150 FT POB ASSESSOR'S PLAT Section: Acres: 0.000	1945 Northern Ozaukee Milwaukee Area Tech 0900	A Totals	0.000 0.000	\$43,500 \$43,500	\$147,400 \$147,400	\$190,900 \$190,900
09-050-01-24-022 GREGORY R HOFFMAN 177 EDMARO ST FREDONIA WI53021	177 Edmaro St 1031192PART LOT 24 BLOCK 1 COMM 1150 FT N OF SW COR LOT 24 TH N 100 FT E 150 FT S 100 FT W 150 FT POB ASSESSOR'S PLAT Section: Acres: 0.000	1945 Northern Ozaukee Milwaukee Area Tech 0900	A Totals	0.000 0.000	\$43,500 \$43,500	\$193,000 \$193,000	\$236,500 \$236,500
09-050-01-24-023 MATTHEW B BARES 140 EDMARO ST FREDONIA WI53021	140 Edmaro St 0983998PRT LOT 24 BLK 1 COMM 210 FT E & 630 FT N OF SW COR LOT 24 TH N 100 FT E 127 FT S 100 FT W 127 FT POB ASSESSOR'S PLAT Section: Acres: 0.000	1945 Northern Ozaukee Milwaukee Area Tech 0900	A Totals	0.000 0.000	\$40,000 \$40,000	\$159,600 \$159,600	\$199,600 \$199,600

Owner	Property Description	Districts	Class	Acres	Land	Impts	Total
09-050-01-24-024 ST JOHNS LUTHERAN CHURCH MISS 824 FREDONIA AVE FREDONIA WI53021	134 Edmaro St 389/664 375/393 PRT LOT 24 BLK 1 COMM 520 FT N & 210 FT E OF SW COR LOT 24 TH N 110 FT E 127 FT S 110 FT W 127 FT POB ASSESSOR'S PLAT Section: Acres: 0.000	1945 Northern Ozaukee Milwaukee Area Tech 0900	X5 <b>Totals</b>	0.000 <b>0.000</b>	\$0 <b>\$0</b>	\$0 <b>\$0</b>	\$0 <b>\$0</b>
09-050-01-24-025 JEREMIE J DIPPEL 144 EDMARO ST FREDONIA WI53021	144 Edmaro St 1321/933 PRT LOT 24 BLK 1 COMM 730 FT N & 210 FT E OF SW COR LOT 24 TH N 100 FT E 127 FT S 100 FT W 127 FT POB ASSESSOR'S PLAT Section: Acres: 0.000	1945 Northern Ozaukee Milwaukee Area Tech 0900	A <b>Totals</b>	0.000 <b>0.000</b>	\$40,000 <b>\$40,000</b>	\$134,900 <b>\$134,900</b>	\$174,900 <b>\$174,900</b>
09-050-01-24-026 OEHME LIVING TRUST 158 EDMARO ST FREDONIA WI53021	158 Edmaro St 1263/307 213/553 150/113 PART LOT 24 BLK 1 COMM 210 FT E & 825 FT N OF SW COR SEC 26 TH N 200 FT E 127 FT S 200 FT W 127 FT POB Section: Acres: 0.000	1945 Northern Ozaukee Milwaukee Area Tech 0900	A <b>Totals</b>	0.000 <b>0.000</b>	\$49,300 <b>\$49,300</b>	\$139,900 <b>\$139,900</b>	\$189,200 <b>\$189,200</b>
09-050-01-24-027 ST JOHNS LUTHERAN CHURCH 824 FREDONIA AVE FREDONIA WI53021	Edmaro St 0961058PART LOT 24 BLOCK 1COMM 332 FT E & 303 FT N'LY OF SW COR SEC 26 TH NW18 FT NW 200 FT N'LY 24 FT E 127 FT S 211 FT W 14 FT Section: Acres: 0.349	1945 Northern Ozaukee Milwaukee Area Tech 0900	X5 <b>Totals</b>	0.349 <b>0.349</b>	\$0 <b>\$0</b>	\$0 <b>\$0</b>	\$0 <b>\$0</b>
09-050-01-24-028 NICOLE LYN STEPPIG 117 EDMARO ST FREDONIA WI53021	117 Edmaro St 1107387PART LOT 24 BLOCK 1 COMM 382 FT N OF SW COR OF SEC 26 TH N 154 FT E 150 FT SE'LY 174 FT W 210 FT POB ASSESSOR'S PLAT Section: Acres: 0.000	1945 Northern Ozaukee Milwaukee Area Tech 0900	A <b>Totals</b>	0.000 <b>0.000</b>	\$47,500 <b>\$47,500</b>	\$194,000 <b>\$194,000</b>	\$241,500 <b>\$241,500</b>
09-050-01-24-029 SEAN BRACEY 907 MARTIN DR FREDONIA WI53021	907 Martin Dr 1074934PRT LOT 24 BLK 1 COMM 446 FT S & 204 FT SE OF NW COR NW SW TH SE 130 FT SW 361 FT NW 130 FT NE 394 FT POB 1.13 AC Section: Acres: 0.000	1945 Northern Ozaukee Milwaukee Area Tech 0900	A <b>Totals</b>	0.000 <b>0.000</b>	\$61,600 <b>\$61,600</b>	\$98,200 <b>\$98,200</b>	\$159,800 <b>\$159,800</b>
09-050-01-24-031 JOHN W DONALD AND JANE D DONAL 167 FILMORE FREDONIA WI53021	Edmaro St 0841357 938/312 LOT 24 BLK 1 *EXC PRCS SOLD & 1131/571* ASSESSOR'S PLAT Section: Acres: 6.000	1945 Northern Ozaukee Milwaukee Area Tech 0900	5M D <b>Totals</b>	2.000 4.000 <b>6.000</b>	\$7,500 \$1,000 <b>\$8,500</b>	\$0 \$0 <b>\$0</b>	\$7,500 \$1,000 <b>\$8,500</b>

Owner	Property Description	Districts	Class	Acres	Land	Impts	Total
09-050-01-24-032 DANIEL R SIESCO 925 MARTIN DR FREDONIA WI53021	925 Martin Dr 0917651 0893608 0841331 0833586 0827979 PART OF LOT 24 BLOCK 1 COMM 482 FT S OF NW COR SW SEC 26 BEING #3561 CSM LOT 2 DOC 0826871 Section: 26 Acres: 0.780	1945 Northern Ozaukee Milwaukee Area Tech 0900	A <b>Totals</b>	0.780 <b>0.780</b>	\$69,000 <b>\$69,000</b>	\$183,400 <b>\$183,400</b>	\$252,400 <b>\$252,400</b>
09-050-01-24-033 PAUL MANSKE 915 MARTIN DR FREDONIA WI53021	915 Martin Dr 1134015PART OF LOT 24 BLOCK 1 COMM 482 FT S & 42 FT SE OF NW COR SW SEC 26 BEING #3561 CSM LOT 1 DOC 0826871 ASSESSOR'S PLAT Section: Acres: 0.660	1945 Northern Ozaukee Milwaukee Area Tech 0900	A <b>Totals</b>	0.660 <b>0.660</b>	\$59,000 <b>\$59,000</b>	\$178,700 <b>\$178,700</b>	\$237,700 <b>\$237,700</b>
09-050-01-25-001 STEVEN J HOLMES 906 MARTIN DR FREDONIA WI53021	906 Martin Dr 840/288 PRT LOT 25 BLK 1 COMM C/L KOHLER RD 446 FT S & 312 FT SE FR NW COR LOT 25 TH N 153 FT E 100 FT S 186 FT NW 105 FT POB Section: Acres: 0.000	1945 Northern Ozaukee Milwaukee Area Tech 0900	A <b>Totals</b>	0.000 <b>0.000</b>	\$51,700 <b>\$51,700</b>	\$65,600 <b>\$65,600</b>	\$117,300 <b>\$117,300</b>
09-050-01-25-002 BRANDON J MANCILLA 902 MARTIN DR FREDONIA WI53021	902 Martin Dr 1139267PRT LOT 25 BLK 1 COMM 446 FT S & 417 FT SE OF NW COR LOT 25 TH N 188 FT E 101 FT S 234 FT NW 105 FT POB ASSESSOR'S PLAT Section: Acres: 0.000	1945 Northern Ozaukee Milwaukee Area Tech 0900	A <b>Totals</b>	0.000 <b>0.000</b>	\$53,500 <b>\$53,500</b>	\$177,500 <b>\$177,500</b>	\$231,000 <b>\$231,000</b>
09-050-01-25-006 DENNIS R MAYER 308 CEDAR VALLEY RD FREDONIA WI53021	308 Cedar Valley Rd 904/648 PART LOT 25 BLOCK 1 COMM 222 FT S & 33 FT E OF NW COR SEC 26 BEING #2599 CSM LOT 3 VOL 18/430 SEC 26 T 12 R 21 Section: Acres: 0.000	1945 Northern Ozaukee Milwaukee Area Tech 0900	A <b>Totals</b>	0.000 <b>0.000</b>	\$47,100 <b>\$47,100</b>	\$218,800 <b>\$218,800</b>	\$265,900 <b>\$265,900</b>
09-050-01-25-007 MATTHEW R FRANCK 316 CEDAR VALLEY RD FREDONIA WI53021	316 Cedar Valley Rd 1560/47 PART LOT 25 BLOCK 1 COMM 137 FT S & 33 FT E OF NW COR SEC 26 BEING #2599 CSM LOT 2 VOL 18/430 SEC 26 T 12 R 21 Section: 26 Acres: 0.000	1945 Northern Ozaukee Milwaukee Area Tech 0900	A <b>Totals</b>	0.000 <b>0.000</b>	\$47,100 <b>\$47,100</b>	\$173,900 <b>\$173,900</b>	\$221,000 <b>\$221,000</b>
09-050-01-25-008 DANIEL WELLSKOPF 324 CEDAR VALLEY RD FREDONIA WI53021	324 Cedar Valley Rd 1050428 PART LOT 25 BLOCK 1 COMM 42 FT S & 33 FT E OF NW COR SEC 26 BEING #2599 CSM LOT 1 VOL 18/430 SEC 26 T 12 R 21 Section: Acres: 0.000	1945 Northern Ozaukee Milwaukee Area Tech 0900	A <b>Totals</b>	0.000 <b>0.000</b>	\$40,000 <b>\$40,000</b>	\$171,500 <b>\$171,500</b>	\$211,500 <b>\$211,500</b>

Owner	Property Description	Districts	Class	Acres	Land	Impts	Total
09-050-02-02-001 LAEL BARTELS 211 N MILWAUKEE ST FREDONIA WI53021	211 N Milwaukee St 1002247PRT LOT 2 BLK 2 COMM 70 FT N OF SE COR LOT 2 TH N 65 FT W 120 FT S 65 FT E 120 FT POB ASSESSOR'S PLAT Section: Acres: 0.000	1945 Northern Ozaukee Milwaukee Area Tech 0900	A Totals	0.000 0.000	\$28,700 \$28,700	\$96,100 \$96,100	\$124,800 \$124,800
09-050-02-02-002 SCOTT J HOLLRITH 1802 N GREEN BAY RD GRAFTON WI53024	213 N Milwaukee St 1141806 0978382 1323/713 PRT LOT 2 BLK 2 COMM 135 FT N OF SE COR LOT 2 TH N 65 FT W 120 FT S 65 FT E 120 FT POB ASSESSOR'S PLAT Section: Acres: 0.000	1945 Northern Ozaukee Milwaukee Area Tech 0900	A Totals	0.000 0.000	\$28,700 \$28,700	\$4,600 \$4,600	\$33,300 \$33,300
09-050-02-02-003 MILWAUKEE VALLEY INDUSTRIES I PO BOX 277 FREDONIA WI53021	Fredonia Ave 687/651 PART LOT 2 BLK 2 ALL LOT 15 COMM SE COR LOT 15 TH W 156 FT N 66 FT W 60 FT N 348 FT E 357 FT S 212 FT W 10 FT S 50 FT W 114 FT S Section: Acres: 0.000	1945 Northern Ozaukee Milwaukee Area Tech 0900	B Totals	0.000 0.000	\$1,000 \$1,000	\$0 \$0	\$1,000 \$1,000
09-050-02-02-004 MARK R CRASS 215 N MILWAUKEE ST FREDONIA WI53021	215 N Milwaukee St 569/450 PRT LOT 2 BLK 2 COMM 200 FT N OF SE COR LOT 2 TH N 90 FT W 165 FT S 90 FT E 165 FT POB ASSESSOR'S PLAT Section: Acres: 0.000	1945 Northern Ozaukee Milwaukee Area Tech 0900	A Totals	0.000 0.000	\$42,600 \$42,600	\$123,100 \$123,100	\$165,700 \$165,700
09-050-02-02-005 BROCK E MAJKOWSKI 219 N MILWAUKEE ST FREDONIA WI53021	219 N Milwaukee St 1117817 1054537 PRT LOT 2 BLK 2 COMM 290 FT N OF SE COR LOT 2 TH N 100 FT W 165 FT S 100 FT E 165 FT POB ASSESSOR'S PLAT Section: Acres: 0.000	1945 Northern Ozaukee Milwaukee Area Tech 0900	A Totals	0.000 0.000	\$45,600 \$45,600	\$119,200 \$119,200	\$164,800 \$164,800
09-050-02-02-006 VILLAGE OF FREDONIA 242 FREDONIA AVE FREDONIA WI53021	Exempt 498/217 163/326 PART OF LOT 2 BLK 2 E 369 FT OF S 50 FT ASSESSOR'S PLAT Section: Acres: 0.000	1945 Northern Ozaukee Milwaukee Area Tech 0900	X4 Totals	0.000 0.000	\$0 \$0	\$0 \$0	\$0 \$0
09-050-02-02-013 WISC INVESTMENT COMPANY LLC 7750 N GLADE RD LOVELAND CO 80538-4202	N Milwaukee St 0875526 0875525 1282/51 LC1226/618 598/642 PART LOT 2 BLK 2 COMM 2036 FT S OF NE COR SW SEC 26 BEING 0.86 ACS #2897 CSM LOT 3 VOL Section: Acres: 0.860	1945 Northern Ozaukee Milwaukee Area Tech 0900	B Totals	0.860 0.860	\$43,000 \$43,000	\$0 \$0	\$43,000 \$43,000

Owner	Property Description	Districts	Class	Acres	Land	Impts	Total
09-050-02-02-014 MILWAUKEE VALLEY INDUSTRIES I PO BOX 277 FREDONIA WI53021	Fredonia Ave 994/44 PART LOT 2 BLK 2 COMM 684 FT W & 1735 FT S OF NW COR SW SEC 26 1.79 ACS #2897 CSM LOT 4 VOL 20/352 ASSESSOR'S PLAT Section: Acres: 1.790	1945 Northern Ozaukee Milwaukee Area Tech 0900	B <b>Totals</b>	1.790 <b>1.790</b>	\$66,600 <b>\$66,600</b>	\$0 <b>\$0</b>	\$66,600 <b>\$66,600</b>
09-050-02-02-017 WISC INVESTMENT COMPANY LLC 7750 N GLADE RD LOVELAND CO 80538-4202	225 N Milwaukee St 0875526 0875525 1282/51 LC1226/618 598/642 PART LOT 2 BLOCK 2 COMM 1025 FT S OF NE COR SW SEC 26 BEING 8.27 ACS #2897 CSM LOT 2 Section: Acres: 8.270	1945 Northern Ozaukee Milwaukee Area Tech 0900	C <b>Totals</b>	8.270 <b>8.270</b>	\$0 <b>\$0</b>	\$0 <b>\$0</b>	\$0 <b>\$0</b>
09-050-02-02-018 VILLAGE OF FREDONIA 242 FREDONIA AVE FREDONIA WI53021	N Milwaukee St 0826078 PART LOT 2 BLK 2 COMM 934 FT N TH W 33 FT N 680 FT E 33 FT S 680 FT BEING PART OF #2897 CSM LOT 2 VOL 20/352 ASSESSOR'S PLAT Section: Acres: 0.000	1945 Northern Ozaukee Milwaukee Area Tech 0900	X4 <b>Totals</b>	0.000 <b>0.000</b>	\$0 <b>\$0</b>	\$0 <b>\$0</b>	\$0 <b>\$0</b>
09-050-02-02-021 VILLAGE OF FREDONIA 242 FREDONIA AVE FREDONIA WI53021	N Milwaukee St 0848895 PART LOT 2 BLOCK 2 COMM 12 S OF NE COR SW TH S 1322 FT W 33 FT N 487 FT N 321 FT NLY 144 FT N 249 FT N 87 FT E 33 FT POB BEING Section: Acres: 1.080	1945 Northern Ozaukee Milwaukee Area Tech 0900	X4 <b>Totals</b>	1.080 <b>1.080</b>	\$0 <b>\$0</b>	\$0 <b>\$0</b>	\$0 <b>\$0</b>
09-050-02-03-004 MMHF PROPERTIES LLC 426 FREDONIA AVE PO BOX 87 FREDONIA WI53021-0087	426 Fredonia Ave 1470/272 1270/918 1256/522 PART LOT 3 & 13 BLOCK 2 COMM SE COR LOT 3 TH W 75 FT N 106 FT W 6 FT N 72 FT E 86 FT S 72 FT W 5 FT S 106 FT POB Section: Acres: 0.325	1945 Northern Ozaukee Milwaukee Area Tech 0900	C <b>Totals</b>	0.325 <b>0.325</b>	\$0 <b>\$0</b>	\$0 <b>\$0</b>	\$0 <b>\$0</b>
09-050-02-03-005 MILWAUKEE VALLEY INDUSTRIES I PO BOX 277 FREDONIA WI53021	440 Fredonia Ave 701/263 637/413 LOT 3 BLOCK 2 *EXC S 176 FT OF E 75 FT & 829/990* ASSESSOR'S PLAT Section: Acres: 0.000	1945 Northern Ozaukee Milwaukee Area Tech 0900	B <b>Totals</b>	0.000 <b>0.000</b>	\$59,600 <b>\$59,600</b>	\$93,000 <b>\$93,000</b>	\$152,600 <b>\$152,600</b>
09-050-02-04-000 MILWAUKEE VALLEY INDUSTRIES I PO BOX 277 FREDONIA WI53021	Fredonia Ave 687/651 LOT 4 BLK 2 ASSESSOR'S PLAT Section: Acres: 0.000	1945 Northern Ozaukee Milwaukee Area Tech 0900	B <b>Totals</b>	0.000 <b>0.000</b>	\$100 <b>\$100</b>	\$0 <b>\$0</b>	\$100 <b>\$100</b>

Owner	Property Description	Districts	Class	Acres	Land	Impts	Total
09-050-02-05-000 JODY J SCHUBERT W4470 COUNTY RD A FREDONIA WI53021	121 N Milwaukee St 1043122 LOT 5 BLK 2 ASSESSOR'S PLAT Section: Acres: 0.000	1945 Northern Ozaukee Milwaukee Area Tech 0900	A Totals	0.000 0.000	\$30,800 \$30,800	\$141,400 \$141,400	\$172,200 \$172,200
09-050-02-06-000 TIMOTHY C BLEICHWEHL 115 N MILWAUKEE ST FREDONIA WI53021	115 N Milwaukee St 1559/13 LOT 6 BLK 2 E 138 FT N 23 FT S 352 FT SE SW SEC 26 ASSESSOR'S PLAT Section: Acres: 0.000	1945 Northern Ozaukee Milwaukee Area Tech 0900	A Totals	0.000 0.000	\$42,600 \$42,600	\$124,400 \$124,400	\$167,000 \$167,000
09-050-02-07-000 TIMOTHY R MILLER 111 N MILWAUKEE ST FREDONIA WI53021	111 N Milwaukee St 1327/998 1206/332 LOT 7 BLK 2 ASSESSOR'S PLAT Section: Acres: 0.000	1945 Northern Ozaukee Milwaukee Area Tech 0900	A Totals	0.000 0.000	\$24,100 \$24,100	\$128,600 \$128,600	\$152,700 \$152,700
09-050-02-08-000 DAVID J RATATORI 109 N MILWAUKEE ST FREDONIA WI53021	109 N Milwaukee St 1127/446 LOT 8 BLK 2 ASSESSOR'S PLAT Section: Acres: 0.000	1945 Northern Ozaukee Milwaukee Area Tech 0900	A Totals	0.000 0.000	\$24,100 \$24,100	\$142,300 \$142,300	\$166,400 \$166,400
09-050-02-09-000 ROBERT SOLMS 105 N MILWAUKEE ST FREDONIA WI53021	105 N Milwaukee St 1311/126 1303/798 220/555 90/589 10P/610 LOT 9 BLK 2 ASSESSOR'S PLAT Section: Acres: 0.000	1945 Northern Ozaukee Milwaukee Area Tech 0900	A Totals	0.000 0.000	\$44,900 \$44,900	\$104,600 \$104,600	\$149,500 \$149,500
09-050-02-10-000 RITA F TALLE 410 FREDONIA AVE FREDONIA WI53021	410 Fredonia Ave 0981841 0931819 0929794 432/543 LOT 10 BLK 2 PRT LOT 11 BLK 2 COMM SE COR LOT 11 TH W 14 FT N 120 FT E 14 FT S 120 FT POB Section: Acres: 0.506	1945 Northern Ozaukee Milwaukee Area Tech 0900	B Totals	0.506 0.506	\$46,700 \$46,700	\$85,500 \$85,500	\$132,200 \$132,200
09-050-02-11-000 FREDONIA FIRE DEPT 416 FREDONIA AVE FREDONIA WI53021	416 Fredonia Ave 69/335 LOT 11 BLK 2 /EXC E 14 FT/ ASSESSOR'S PLAT Section: Acres: 0.000	1945 Northern Ozaukee Milwaukee Area Tech 0900	X5 Totals	0.000 0.000	\$0 \$0	\$0 \$0	\$0 \$0

Owner	Property Description	Districts	Class	Acres	Land	Impts	Total
09-050-02-12-001 NOREEN M HIGGINBOTHAM 420 FREDONIA AVE FREDONIA WI53021	420 Fredonia Ave 1037647 0863459 LOT 12 BLK 2 COMM SW COR LOT 12 TH N 220 FT E 132 FT S 100 FT W 79 FT S 120 FT W 50 FT POB ASSESSOR'S PLAT Section: Acres: 0.000	1945 Northern Ozaukee Milwaukee Area Tech 0900	A Totals	0.000 0.000	\$42,300 \$42,300	\$140,600 \$140,600	\$182,900 \$182,900
09-050-02-12-002 MILWAUKEE VALLEY INDUSTRIES I PO BOX 277 FREDONIA WI53021	Fredonia Ave 687/651 PRT LOT 12 BLK 2 COMM 220 FT N OF SW COR LOT 12 TH N 110 FT E 132 FT S 110 FT W 132 FT POB ASSESSOR'S PLAT Section: Acres: 0.000	1945 Northern Ozaukee Milwaukee Area Tech 0900	B Totals	0.000 0.000	\$4,400 \$4,400	\$0 \$0	\$4,400 \$4,400
09-050-02-13-001 RRBF 422 LLC W4149 RIVER RD FREDONIA WI53021	422 Fredonia Ave 0992407 1267/634 689/774 LOT 13 BLOCK 2 PART LOT 14 BLOCK 2 COMM SE COR LOT 13 TH N 175 FT W 97 FT S 175 FT E 97 FT POB *EXC Section: Acres: 0.000	1945 Northern Ozaukee Milwaukee Area Tech 0900	B Totals	0.000 0.000	\$45,700 \$45,700	\$80,900 \$80,900	\$126,600 \$126,600
09-050-02-14-002 MILWAUKEE VALLEY INDUSTRIES I PO BOX 277 FREDONIA WI53021	440 Fredonia Ave 687/651 PRT LOT 14 BLK 2 COMM 10 FT N OF SE COR LOT 14 TH N 155 FT W 97 FT S 155 FT E 97 FT POB ASSESSOR'S PLAT Section: Acres: 0.000	1945 Northern Ozaukee Milwaukee Area Tech 0900	B Totals	0.000 0.000	\$4,400 \$4,400	\$24,800 \$24,800	\$29,200 \$29,200
09-050-02-16-000 MILWAUKEE VALLEY INDUSTRIES I PO BOX 277 FREDONIA WI53021	Fredonia Ave 687/651 LOT 16 BLK 2 ASSESSOR'S PLAT Section: Acres: 0.000	1945 Northern Ozaukee Milwaukee Area Tech 0900	B Totals	0.000 0.000	\$4,900 \$4,900	\$0 \$0	\$4,900 \$4,900
09-050-02-17-000 MILWAUKEE VALLEY INDUSTRIES I PO BOX 277 FREDONIA WI53021	Fredonia Ave 687/651 .LOT 17 BLK 2 /EXC 17.1/ ASSESSOR'S PLAT Section: Acres: 0.000	1945 Northern Ozaukee Milwaukee Area Tech 0900	B Totals	0.000 0.000	\$5,900 \$5,900	\$0 \$0	\$5,900 \$5,900
09-050-02-17-001 JOHN LONG 125 N MILWAUKEE ST FREDONIA WI53021	125 N Milwaukee St 431/205 PRT LOT 17 BLK 2 COMM 25 FT W OF NE COR LOT 17 TH S 64 FT W 113 FT N 64 FT E 113 FT POB #819 CSM PRC 1 VOL 4/40 ASSESSOR'S Section: Acres: 0.000	1945 Northern Ozaukee Milwaukee Area Tech 0900	A Totals	0.000 0.000	\$30,800 \$30,800	\$106,100 \$106,100	\$136,900 \$136,900



Owner	Property Description	Districts	Class	Acres	Land	Impts	Total
09-050-03-01-002 UNIFIED SCHOOL DIST 1 NORTHERN OZAUKEE SCHOOL DISTRI 401 HIGHLAND DR FREDONIA WI53021	401 Highland Dr 161/533/534 LOT 1 BLK 3 COMM 1419 FT N & 120 FT W OF SE COR SEC 26 TH W 1062 FT N 1232 FT E 1062 FT S 1242 FT POB ASSESSOR'S PLAT Section: Acres: 0.000	1945 Northern Ozaukee Milwaukee Area Tech 0900	X5 <b>Totals</b>	0.000 <b>0.000</b>	\$0 <b>\$0</b>	\$0 <b>\$0</b>	\$0 <b>\$0</b>
09-050-03-01-004 VILLAGE OF FREDONIA 242 FREDONIA AVE FREDONIA WI53021	Exempt 232/299 PART LOTS 1 & 4 BLK 3 *BEING PART HIGHLAND & REGAL DRIVES* ASSESSOR'S PLAT Section: Acres: 0.000	1945 Northern Ozaukee Milwaukee Area Tech 0900	X4 <b>Totals</b>	0.000 <b>0.000</b>	\$0 <b>\$0</b>	\$0 <b>\$0</b>	\$0 <b>\$0</b>
09-050-03-01-008 DAVID C PINKE 292 MARTIN DR FREDONIA WI53021	292 Martin Dr 859/986 PART LOTS 1 & 2 BLK 3 PART OF NW SE .30 AC COMM 182 FT NW OF SW COR OF LOT 2 BLK 6 2ND ADD ROLLING ACS BEING #2589 CSM LOT 2 Section: Acres: 0.300	1945 Northern Ozaukee Milwaukee Area Tech 0900	A <b>Totals</b>	0.300 <b>0.300</b>	\$58,000 <b>\$58,000</b>	\$167,100 <b>\$167,100</b>	\$225,100 <b>\$225,100</b>
09-050-03-01-009 RUSSELL J STADLER 311 RIVER PARK RD SAUKVILLE WI 53080	288 Martin Dr 1107432PART LOTS 1 & 2 BLK 3 PART OF NE SE .30 AC COMM 91 FT NW OF SW COR OF LOT 2 BLK 6 2ND ADD ROLLING ACS BEING #2589 CSM LOT 3 Section: Acres: 0.300	1945 Northern Ozaukee Milwaukee Area Tech 0900	A <b>Totals</b>	0.300 <b>0.300</b>	\$58,000 <b>\$58,000</b>	\$189,600 <b>\$189,600</b>	\$247,600 <b>\$247,600</b>
09-050-03-01-010 KOHLEER CREEK RENTALS LLC W4156 BELGIUM KOHLER RD FREDONIA WI53021	260 Highland Dr 0971792 PART LOT 1 & 4 BLOCK 3 COMM 385 FT W & 815 FT N OF SE COR SE SEC 26 TH N 246 FT E 304 FT S 234 FT W 302 FT POB 1.67 ACS Section: Acres: 1.670	1945 Northern Ozaukee Milwaukee Area Tech 0900	B <b>Totals</b>	1.670 <b>1.670</b>	\$117,500 <b>\$117,500</b>	\$0 <b>\$0</b>	\$117,500 <b>\$117,500</b>
09-050-03-01-012 LAKE LIFE HOLDINGS LLC 405 E NORPORT DR PORT WASHINGTON WI 53074	284 Martin Dr 1074342PART LOTS 1 & 2 BLK 3 PART OF NE SE .29 AC COMM AT SW COR OF LOT 2 BLK 6 2ND ADD ROLLING ACS BEING #2589 CSM LOT 4 VOL 18/404 Section: Acres: 0.290	1945 Northern Ozaukee Milwaukee Area Tech 0900	A <b>Totals</b>	0.290 <b>0.290</b>	\$58,000 <b>\$58,000</b>	\$186,600 <b>\$186,600</b>	\$244,600 <b>\$244,600</b>
09-050-03-01-015 STONE CREEK DEVELOPMENT LLC N7458 COUNTY RD J PLYMOUTH WI 53073	100 Martin Dr 1842/963 PART LOT 1 & 4 BLOCK 3 COMM 1419 FT N & 110 FT W OF SE COR SE SEC 26 TH S 7 FT SW 125 FT W 286 FT N 131 FT E 309 FT POB PART Section: Acres: 0.870	1945 Northern Ozaukee Milwaukee Area Tech 0900	B <b>Totals</b>	0.870 <b>0.870</b>	\$143,200 <b>\$143,200</b>	\$873,100 <b>\$873,100</b>	\$1,016,300 <b>\$1,016,300</b>

Owner	Property Description	Districts	Class	Acres	Land	Impts	Total
09-050-03-02-006 KYLE J STEFFEN 403 HICKORY DR FREDONIA WI53021	403 Hickory Dr 1744/978 0834292 PART LOTS 2 & 6 BLOCK 3 COMM 236 FT S OF NW COR LOT 2 TH E 511 FT S 399 FT SW 552 FT N 443 FT POB 5.13 ACS ALSO Section: Acres: 5.170	1945 Northern Ozaukee Milwaukee Area Tech 0900	A Totals	5.170 5.170	\$127,300 \$127,300	\$218,100 \$218,100	\$345,400 \$345,400
09-050-03-03-002 VILLAGE OF FREDONIA 242 FREDONIA AVE FREDONIA WI53021	Exempt 82/453 PART OF LOT 3 BLK 3 COMM 406 FT W OF SE COR LOT 3 TH N 165 FT W 75 FT S 165 FT E 75 FT POB ASSESSOR'S PLAT Section: Acres: 0.000	1945 Northern Ozaukee Milwaukee Area Tech 0900	X4 Totals	0.000 0.000	\$0 \$0	\$0 \$0	\$0 \$0
09-050-03-03-004 DIVINE SAVIOR CONGREGATION 305 FREDONIA AVE FREDONIA WI53021	Cemetery 1006325 1006319 101/491 PART OF LOT 3 BLK 3 COMM 490 FT W & 165 FT N OF SE COR LOT 3 TH N 101 FT W 162 FT S 101 FT E 162 FT POB Section: Acres: 0.000	1945 Northern Ozaukee Milwaukee Area Tech 0900	X5 Totals	0.000 0.000	\$0 \$0	\$0 \$0	\$0 \$0
09-050-03-03-006 GERALDINE M JACOBY TRUST 238 SUMMIT DR FREDONIA WI53021	238 Summit Dr 1000176 0944099 233/269 PRT LOT 3 BLK 3 COMM SW COR BLK 2 ROLLING ACRES TH NW 100 FT NE 120 FT SE 100 FT SW 120 FT POB 0.27 AC Section: Acres: 0.270	1945 Northern Ozaukee Milwaukee Area Tech 0900	A Totals	0.270 0.270	\$48,000 \$48,000	\$134,700 \$134,700	\$182,700 \$182,700
09-050-03-03-007 ROGER W JANKE 218 FREDONIA AVE FREDONIA WI53021	218 Fredonia Ave 1095/792 PART LOT 3 BLOCK 3 COMM 1356 FT W & 33 FT N OF SE COR SEC 26 BEING #2917 CSM LOT 1 VOL 21/3 ASSESSOR'S PLAT Section: 26 Acres: 0.000	1945 Northern Ozaukee Milwaukee Area Tech 0900	A Totals	0.000 0.000	\$52,000 \$52,000	\$160,700 \$160,700	\$212,700 \$212,700
09-050-03-03-009 TOWN OF FREDONIA 242 FREDONIA AVE FREDONIA WI53021	242 Fredonia Ave 0885544 0882780 LC923/356 1001/186 PART OF LOT 3 BLOCK 3 COMM 218 FT W OF SE COR LOT 3 TH W 190 FT N 165 FT W 93 FT N 240 FT E 483 FT S 212 FT Section: Acres: 0.000	1945 Northern Ozaukee Milwaukee Area Tech 0900	X4 Totals	0.000 0.000	\$0 \$0	\$0 \$0	\$0 \$0
09-050-03-04-001 ZURN BROS PROPERTIES LLC 24 S HIGHLAND AVE PLYMOUTH WI53073	200 Highland Dr 942/301 PART LOT 4 BLOCK 3 COMM 385 FT W & 390 FT N OF SE COR SE SEC 26 TH N 125 FT E 296 FT S 125 FT W 291 FT POB 0.84 ACS Section: Acres: 0.840	1945 Northern Ozaukee Milwaukee Area Tech 0900	B Totals	0.840 0.840	\$119,400 \$119,400	\$121,400 \$121,400	\$240,800 \$240,800

Owner	Property Description	Districts	Class	Acres	Land	Impts	Total
09-050-03-04-002 STATE OF WISCONSIN DOT 4802 SHEBOYGAN AVE MADISON WI 53705	Hwy 57 0843149 PART OF LOT 4 BLOCK 3 N 166.11 FT OF S 346.11 FT OF E 101.39 FT ASSESSOR'S PLAT Section: Acres: 0.000	1945 Northern Ozaukee Milwaukee Area Tech 0900	X3 Totals	0.000 0.000	\$0 \$0	\$0 \$0	\$0 \$0
09-050-03-04-003 TSM PROPERTIES LLC N82 W7253 PINE ST CEDARBURG WI 53012	120 Highland Dr 1033819PRT LOT 4 BLK 3 COMM 385 FT W & 290 FT N OF SE COR SE SEC 26 TH ALG E LN HIGHLAND AVE 100 FT E 291 FT S 71 FT SW 39 FT W Section: Acres: 0.000	1945 Northern Ozaukee Milwaukee Area Tech 0900	B Totals	0.000 0.000	\$105,000 \$105,000	\$61,400 \$61,400	\$166,400 \$166,400
09-050-03-04-004 KIM P STEFFEN PO BOX 184 220 HIGHLAND FREDONIA WI 53021	220 Highland Dr 572/685 PRT LOT 4 BLK 3 COMM 385 FT W & 515 FT N OF SE COR SEC 26 TH N 100 FT E 299 FT S 100 FT W 299 FT POB ASSESSOR'S PLAT Section: Acres: 0.000	1945 Northern Ozaukee Milwaukee Area Tech 0900	B Totals	0.000 0.000	\$105,900 \$105,900	\$134,900 \$134,900	\$240,800 \$240,800
09-050-03-04-005 JESSICA M SIMMS 206 REGAL DR FREDONIA WI 53021	206 Regal Dr 1102764PRT LOT 4 BLK 3 COMM SE COR BLK 4 ROLLING AC NE 100 FT NW 130 FT SW 100 FT SE 130 FT POB ASSESSOR'S PLAT Section: Acres: 0.000	1945 Northern Ozaukee Milwaukee Area Tech 0900	A Totals	0.000 0.000	\$48,000 \$48,000	\$146,100 \$146,100	\$194,100 \$194,100
09-050-03-04-006 TSM PROPERTIES LLC N82 W7253 PINE ST CEDARBURG WI 53012	108 Highland Dr 1263/148 PART OF LOT 4 BLK 3 COMM 385 FT W & 75 FT N OF SE COR SEC 26 N 215 FT E 261 FT SW 303 FT W 52 FT POB ASSESSOR'S PLAT Section: Acres: 0.000	1945 Northern Ozaukee Milwaukee Area Tech 0900	B Totals	0.000 0.000	\$224,700 \$224,700	\$574,800 \$574,800	\$799,500 \$799,500
09-050-03-04-007 PORT WASHINGTON STATE BANK 206 N FRANKLIN ST PORT WASHINGTON WI 53074	201 Regal Dr 1004167 914/4 PRT LOT 4 BLK 3 COMM 451 FT W & 75 FT N OF SE COR SEC 26 N 272 FT SW 291 FT S 230 FT E 296 FT POB ASSESSOR'S PLAT Section: Acres: 0.000	1945 Northern Ozaukee Milwaukee Area Tech 0900	B Totals	0.000 0.000	\$153,100 \$153,100	\$342,300 \$342,300	\$495,400 \$495,400
09-050-03-04-008 THOMAS G ANDERSON PO BOX 33 FREDONIA WI 53021	240 Highland Dr 0798133 PRT LOT 4 BLK 3 COMM 385 FT W & 615 FT N OF SE COR SEC 26 N 200 FT E 302 FT S 200 FT W 299 FT POB ASSESSOR'S PLAT Section: Acres: 0.000	1945 Northern Ozaukee Milwaukee Area Tech 0900	B Totals	0.000 0.000	\$130,400 \$130,400	\$174,500 \$174,500	\$304,900 \$304,900

Owner	Property Description	Districts	Class	Acres	Land	Impts	Total
09-050-03-04-010 VILLAGE OF FREDONIA 242 FREDONIA AVE FREDONIA WI53021	289 Hwy 57 1457/112 1475/296 1492/791 PART LOTS 1 & 4 BLOCK 3 COMM 1195 FT N & 110 FT W OF SE COR SE SE SEC 26 TH S 39 FT NW 45 FT NW 60 FT W 238 Section: Acres: 0.220	1945 Northern Ozaukee Milwaukee Area Tech 0900	X4 <b>Totals</b>	0.220 <b>0.220</b>	\$0 <b>\$0</b>	\$0 <b>\$0</b>	\$0 <b>\$0</b>
09-050-03-04-013 CASEYS MARKETING COMPANY STORE 3762 PO BOX 54288 LEXINGTON KY 40555	280 Highland Dr 1065573 1065574 PART LOT 4 BLOCK 3 COMM 1040 FT N & 109 FT W OF SE COR SE SE SEC 26 BEING CSM #4030 LOT 1 DOC 1068951ASSESSOR'S Section: 26 Acres: 1.231	1945 Northern Ozaukee Milwaukee Area Tech 0900	B <b>Totals</b>	1.231 <b>1.231</b>	\$172,700 <b>\$172,700</b>	\$981,700 <b>\$981,700</b>	\$1,154,400 <b>\$1,154,400</b>
09-050-03-05-000 STATE OF WISCONSIN DOT 4802 SHEBOYGAN AVE MADISON WI53705	Hwy 57 0843148 LOT 5 BLOCK 3 ASSESSOR'S PLAT Section: Acres: 0.000	1945 Northern Ozaukee Milwaukee Area Tech 0900	X3 <b>Totals</b>	0.000 <b>0.000</b>	\$0 <b>\$0</b>	\$0 <b>\$0</b>	\$0 <b>\$0</b>
09-050-03-06-001 DIVINE SAVIOR CONGREGATION 305 FREDONIA AVE FREDONIA WI53021	Cemetery 1006326 1006320 168/165 PART OF LOT 6 BLK 3 COMM NE COR LOT 13 BLK 3 ASSESS. NE 127 FT NW & N 332 FT W 108 FT S 452 FT E 176 FT. Section: Acres: 0.000	1945 Northern Ozaukee Milwaukee Area Tech 0900	X5 <b>Totals</b>	0.000 <b>0.000</b>	\$0 <b>\$0</b>	\$0 <b>\$0</b>	\$0 <b>\$0</b>
09-050-03-06-002 RENA L BORCHARDT 243 SUMMIT DR FREDONIA WI53021	243 Summit Dr 1201/377 PRT LOTS 3 & 6 BLK 3 COMM NW COR LOT 1 BLK 1 ROLLING ACRES NW 90 FT SW 127 FT S 135 FT NE 235 FT ASSESSOR'S PLAT Section: Acres: 0.000	1945 Northern Ozaukee Milwaukee Area Tech 0900	A <b>Totals</b>	0.000 <b>0.000</b>	\$48,000 <b>\$48,000</b>	\$137,500 <b>\$137,500</b>	\$185,500 <b>\$185,500</b>
09-050-03-07-001 VILLAGE OF FREDONIA 242 FREDONIA AVE FREDONIA WI53021	Exempt 342/356-358 E 25 FT OF S 140 LOT 7 BLOCK 3 E 25 FT LOT 8 ASSESSOR'S PLAT Section: Acres: 0.000	1945 Northern Ozaukee Milwaukee Area Tech 0900	X4 <b>Totals</b>	0.000 <b>0.000</b>	\$0 <b>\$0</b>	\$0 <b>\$0</b>	\$0 <b>\$0</b>
09-050-03-08-000 NICHOLAS TORCIVIA 230 N MILWAUKEE ST FREDONIA WI53021-9484	230 N Milwaukee St 1060887 PRT LOT 8 BLK 3 COMM 25 FT E OF NW COR LOT 8 TH E 164 FT S 80 FT W 164 FT N 80 FT POB ASSESSOR'S PLAT Section: Acres: 0.000	1945 Northern Ozaukee Milwaukee Area Tech 0900	A <b>Totals</b>	0.000 <b>0.000</b>	\$33,700 <b>\$33,700</b>	\$164,800 <b>\$164,800</b>	\$198,500 <b>\$198,500</b>

Owner	Property Description	Districts	Class	Acres	Land	Impts	Total
09-050-03-08-001 JUSTINA KABANUK 220 N MILWAUKEE ST FREDONIA WI53021	220 N Milwaukee St 1126800PRT LOT 8 BLK 3 COMM 25 FT E OF SW COR LOT 8 TH N 70 FT E 164 FT S 70 FT W 164 FT POB ASSESSOR'S PLAT Section: Acres: 0.000	1945 Northern Ozaukee Milwaukee Area Tech 0900	A Totals	0.000 0.000	\$38,100 \$38,100	\$139,100 \$139,100	\$177,200 \$177,200
09-050-03-08-002 MONICA GAHAN 222 N MILWAUKEE ST FREDONIA WI53021	222 N Milwaukee St 1043704 1826/883 1529/368 PRT LOT 8 BLK 3 COMM 80 FT S & 25 FT E OF NW COR LOT 8 TH E 164 FT S 80 FT W 164 FT N 80 FT POB ASSESSOR'S Section: Acres: 0.000	1945 Northern Ozaukee Milwaukee Area Tech 0900	A Totals	0.000 0.000	\$42,100 \$42,100	\$127,700 \$127,700	\$169,800 \$169,800
09-050-03-09-000 CHRISTOPHER SCHOLZ 218 N MILWAUKEE ST FREDONIA WI53021	218 N Milwaukee St 1031358 LOT 9 BLK 3 ASSESSOR'S PLAT Section: Acres: 0.000	1945 Northern Ozaukee Milwaukee Area Tech 0900	A Totals	0.000 0.000	\$36,000 \$36,000	\$139,100 \$139,100	\$175,100 \$175,100
09-050-03-10-001 RONALD R SCHRAM 216 N WILSON ST FREDONIA WI53021	216 N Wilson St 1000449PRT LOT 10 BLK 3 COMM 240 FT N OF SE COR LOT 10 TH N 80 FT W 136 FT S 80 FT E 136 FT POB ASSESSOR'S PLAT Section: Acres: 0.000	1945 Northern Ozaukee Milwaukee Area Tech 0900	A Totals	0.000 0.000	\$35,700 \$35,700	\$155,400 \$155,400	\$191,100 \$191,100
09-050-03-10-002 JAMES E SOSSONG 210 N MILWAUKEE ST FREDONIA WI53021	210 N Milwaukee St 1089522 1072381PRT LOT 10 BLK 3 COMM 214 FT N OF SW COR LOT 10 TH N 50 FT E 165 FT S 50 FT W 165 FT POB ASSESSOR'S PLAT Section: Acres: 0.000	1945 Northern Ozaukee Milwaukee Area Tech 0900	A Totals	0.000 0.000	\$27,200 \$27,200	\$113,500 \$113,500	\$140,700 \$140,700
09-050-03-10-003 ALEX ELENTENY 212 N MILWAUKEE STREEET FREDONIA WI53021	212 N Milwaukee St 1087788 PRT LOT 10 BLK 3 COMM 732.64 FT N OF SW COR OF SE 1/4 TH E 165 FT S 50 FT W 165 FT N 50 FT POB ASSESSOR'S PLAT Section: Acres: 0.000	1945 Northern Ozaukee Milwaukee Area Tech 0900	A Totals	0.000 0.000	\$27,200 \$27,200	\$98,700 \$98,700	\$125,900 \$125,900
09-050-03-10-004 JOE J KLEIN 209 N WILSON ST FREDONIA WI53021	209 N Wilson St 1045924 134/442 PRT LOT 10 BLK 3 COMM NE COR LOT 7 BLK 1 JANKE ADD. N 100 FT W 300 FT S 50 FT E 19 FT S 49 FT E 279 FT TO POB ASSESSOR'S Section: Acres: 0.000	1945 Northern Ozaukee Milwaukee Area Tech 0900	A Totals	0.000 0.000	\$51,700 \$51,700	\$167,700 \$167,700	\$219,400 \$219,400

Owner	Property Description	Districts	Class	Acres	Land	Impts	Total
09-050-03-10-005 MARK A GIBB 217 N WILSON ST FREDONIA WI53021	217 N Wilson St 1760/183 PART LOT 10 BLOCK 3 COMM 100 FT N NE COR LOT 7 BLK 1 JANKE PLAT W 300 FT N 49 FT E 24 FT N 100 FT E 277 FT S 150 FT POB Section: Acres: 0.000	1945 Northern Ozaukee Milwaukee Area Tech 0900	A Totals	0.000 0.000	\$62,600 \$62,600	\$194,600 \$194,600	\$257,200 \$257,200
09-050-03-10-006 VILLAGE OF FREDONIA 242 FREDONIA AVE FREDONIA WI53021	Exempt 137/585 PART OF LOT 10 BLK 3 COMM NW COR LOT 1 BLK 2 JANKE ADD. N 508 FT W 50 FT S 508 FT E 50 FT POB ASSESSOR'S PLAT Section: Acres: 0.000	1945 Northern Ozaukee Milwaukee Area Tech 0900	X4 Totals	0.000 0.000	\$0 \$0	\$0 \$0	\$0 \$0
09-050-03-10-007 JASON D GUTERMANN 212 N WILSON ST FREDONIA WI53021	212 N Wilson St 1575/852 PART OF LOT 10 BLK 3 S 80 FT E 136 FT ASSESSOR'S PLAT Section: Acres: 0.000	1945 Northern Ozaukee Milwaukee Area Tech 0900	A Totals	0.000 0.000	\$35,700 \$35,700	\$119,900 \$119,900	\$155,600 \$155,600
09-050-03-10-008 TERRY LYNN HAAPAKOWSKI 218 N WILSON ST FREDONIA WI53021	218 N Wilson St 1143851PRT LOT 10 BLK 3 COMM 170 FT N OF SE COR LOT 10 TH N 80 FT W 136 FT S 80 FT E 136 FT POB ASSESSOR'S PLAT Section: Acres: 0.000	1945 Northern Ozaukee Milwaukee Area Tech 0900	A Totals	0.000 0.000	\$35,700 \$35,700	\$141,200 \$141,200	\$176,900 \$176,900
09-050-03-11-000 RICK A FECHTER 216 N MILWAUKEE ST FREDONIA WI53021	216 N Milwaukee St 1100524LOT 11 BLOCK 3 PART LOT 10 BEING 24.4 FT LYING E OF LOT 11 ASSESSOR'S PLAT Section: Acres: 0.000	1945 Northern Ozaukee Milwaukee Area Tech 0900	A Totals	0.000 0.000	\$33,800 \$33,800	\$160,600 \$160,600	\$194,400 \$194,400
09-050-03-12-000 TIMOTHY P COLELLA 208 N MILWAUKEE ST FREDONIA WI53021	208 N Milwaukee St 781/618 LOT 12 BLK 3 ASSESSOR'S PLAT Section: Acres: 0.000	1945 Northern Ozaukee Milwaukee Area Tech 0900	A Totals	0.000 0.000	\$41,500 \$41,500	\$120,300 \$120,300	\$161,800 \$161,800
09-050-03-13-000 DIVINE SAVIOR CONGREGATION 305 FREDONIA AVE FREDONIA WI53021	Cemetery 1006327 1006321 58/74 LOT 13 BLK 3 ASSESSOR'S PLAT Section: Acres: 0.000	1945 Northern Ozaukee Milwaukee Area Tech 0900	X5 Totals	0.000 0.000	\$0 \$0	\$0 \$0	\$0 \$0

Owner	Property Description	Districts	Class	Acres	Land	Impts	Total
09-050-03-14-000 JOHN MICHAEL DEPIES REVOCABLE N5630 STATE RD 57 BELGIUM WI53004	250 Fredonia Ave 1066010 982/217 LOT 14 BLK 3 ASSESSOR'S PLAT Section: Acres: 0.000	1945 Northern Ozaukee Milwaukee Area Tech 0900	A Totals	0.000 0.000	\$29,100 \$29,100	\$85,700 \$85,700	\$114,800 \$114,800
09-050-03-15-000 WESLEY R RUPPEL 254 FREDONIA AVE FREDONIA WI53021	254 Fredonia Ave 558/612 LOT 15 BLK 3 ASSESSOR'S PLAT Section: Acres: 0.000	1945 Northern Ozaukee Milwaukee Area Tech 0900	A Totals	0.000 0.000	\$29,100 \$29,100	\$104,300 \$104,300	\$133,400 \$133,400
09-050-03-16-000 JOSEPH G SCHNEIDER 258 FREDONIA AVE FREDONIA WI53021	258 Fredonia Ave 556/933 LOT 16 BLK 3 ASSESSOR'S PLAT Section: Acres: 0.000	1945 Northern Ozaukee Milwaukee Area Tech 0900	A Totals	0.000 0.000	\$29,100 \$29,100	\$151,500 \$151,500	\$180,600 \$180,600
09-050-03-19-000 WILLIAM N HAMM 312 FREDONIA AVE FREDONIA WI53021	312 Fredonia Ave 541/772 PART LOT 19 BLOCK 3 COMM SE COR LOT 19 TH N 204 FT W 55 FT S 204 FT E 55 FT POB ASSESSOR'S PLAT Section: Acres: 0.000	1945 Northern Ozaukee Milwaukee Area Tech 0900	A Totals	0.000 0.000	\$32,200 \$32,200	\$150,800 \$150,800	\$183,000 \$183,000
09-050-03-19-001 JOHN MICHAEL DEPIES REVOCABLE N5630 STATE RD 57 BELGIUM WI53004	316 Fredonia Ave 1066010 0992735 982/215 PART LOT 19 BLK 3 LOT 20 COMM SE COR LOT 20 TH N 204 FT W 50 FT S 204 FT E 50 FT POB ASSESSOR'S PLAT Section: Acres: 0.000	1945 Northern Ozaukee Milwaukee Area Tech 0900	A Totals	0.000 0.000	\$29,800 \$29,800	\$109,000 \$109,000	\$138,800 \$138,800
09-050-03-21-000 JAMES MANSEAU 320 FREDONIA AVE FREDONIA WI53021	320 Fredonia Ave 1066144 LOT 21 BLK 3 ASSESSOR'S PLAT Section: Acres: 0.000	1945 Northern Ozaukee Milwaukee Area Tech 0900	A Totals	0.000 0.000	\$29,800 \$29,800	\$104,700 \$104,700	\$134,500 \$134,500
09-050-03-22-000 MICHAEL W HOPKINS 918 ULAO PKWY GRAFTON WI53024-9751	324 Fredonia Ave 992/618 LOT 22 BLK 3 ASSESSOR'S PLAT Section: Acres: 0.000	1945 Northern Ozaukee Milwaukee Area Tech 0900	A Totals	0.000 0.000	\$34,600 \$34,600	\$139,500 \$139,500	\$174,100 \$174,100

Owner	Property Description	Districts	Class	Acres	Land	Impts	Total
09-050-03-23-000 CARL S DAMATO 315 WASHINGTON AVE FREDONIA WI53021	315 Washington Ave 477/951 PRT LOT 23 BLK 3 COMM NE COR LOT 23 TH S 119 FT W 91 FT N 119 FT E 91 FT POB ASSESSOR'S PLAT Section: Acres: 0.000	1945 Northern Ozaukee Milwaukee Area Tech 0900	A Totals	0.000 0.000	\$36,500 \$36,500	\$148,900 \$148,900	\$185,400 \$185,400
09-050-03-23-001 RONALD S DIMMER 114 N MILWAUKEE ST FREDONIA WI53021	114 N Milwaukee St 1047/635 PRT LOT 23 BLK 3 COMM 91 FT W OF NE COR LOT 23 TH S 119 FT W 116 FT N 119 FT E 116 FT POB ASSESSOR'S PLAT Section: Acres: 0.000	1945 Northern Ozaukee Milwaukee Area Tech 0900	A Totals	0.000 0.000	\$37,400 \$37,400	\$140,600 \$140,600	\$178,000 \$178,000
09-050-03-23-002 LUDWIG F MILLER PO BOX 83 112 N MILWAUKEE ST FREDONIA WI53021	112 N Milwaukee St 307/321 PRT LOT 23 BLK 3 COMM 204 FT N OF SW COR LOT 23 TH N 94 FT E 208 FT S 94 FT W 208 FT POB ASSESSOR'S PLAT Section: Acres: 0.000	1945 Northern Ozaukee Milwaukee Area Tech 0900	A Totals	0.000 0.000	\$48,100 \$48,100	\$141,700 \$141,700	\$189,800 \$189,800
09-050-03-23-003 JOHN P SCHMIT 1395 HIGHLAND DR KEWASKUM WI 53040	110 N Milwaukee St 1031070 0870502 611/320 160/210 PRT LOT 23 BLK 3 COMM 132 FT N OF SW COR LOT 23 TH N 35 FT E 58 FT S 35 FT W 58 FT POB ASSESSOR'S PLAT Section: Acres: 0.000	1945 Northern Ozaukee Milwaukee Area Tech 0900	A Totals	0.000 0.000	\$11,800 \$11,800	\$7,800 \$7,800	\$19,600 \$19,600
09-050-03-23-004 ELDEN A HOWARD 328 FREDONIA AVE FREDONIA WI53021	328 Fredonia Ave 0841095 PRT LOT 23 BLK 3 COMM SW COR LOT 23 TH N 158 FT E 98 FT S 158 FT W 98 FT POB /EXC HWY/ ASSESSOR'S PLAT Section: Acres: 0.000	1945 Northern Ozaukee Milwaukee Area Tech 0900	A Totals	0.000 0.000	\$44,100 \$44,100	\$102,800 \$102,800	\$146,900 \$146,900
09-050-04-01-000 STATE OF WISCONSIN DOT 4802 SHEBOYGAN AVE MADISON WI53705	Hwy 57 0843147 LOT 1 BLOCK 4 ASSESSOR'S PLAT Section: Acres: 0.000	1945 Northern Ozaukee Milwaukee Area Tech 0900	X3 Totals	0.000 0.000	\$0 \$0	\$0 \$0	\$0 \$0
09-050-04-02-000 RONALD J ANSAY N5133 STATE RD 57 FREDONIA WI53021	Hwy 57 690/320 PRT LOT 2 BLK 4 COMM 300 FT S OF NW COR NE NE TH E 1172 FT S 354 FT W 841 FT S 1341 FT W 330 FT N 1699 FT POB 19.59 ACS Section: Acres: 19.590	1945 Northern Ozaukee Milwaukee Area Tech 0900	D Totals	19.590 19.590	\$4,900 \$4,900	\$0 \$0	\$4,900 \$4,900



Owner	Property Description	Districts	Class	Acres	Land	Impts	Total
09-050-04-02-001 GUY GURATH 211 FREDONIA AVE FREDONIA WI53021	211 Fredonia Ave 1602/274 PRT LOT 2 BLK 4 COMM NW COR LOT 2 TH S 193 FT E 100 FT N 193 FT W 100 FT POB ASSESSOR'S PLAT Section: Acres: 0.000	1945 Northern Ozaukee Milwaukee Area Tech 0900	A Totals	0.000 0.000	\$49,400 \$49,400	\$156,700 \$156,700	\$206,100 \$206,100
09-050-04-02-002 JEROME F JACQUE 117 FREDONIA AVE FREDONIA WI53021	117 Fredonia Ave 752/784 PRT LOT 2 BLK 4 COMM 300 FT S & 448 FT W OF NE COR NE NE TH W 197 FT N 210 FT E 197 FT S 210 FT POB ASSESSOR'S PLAT Section: Acres: 0.000	1945 Northern Ozaukee Milwaukee Area Tech 0900	A Totals	0.000 0.000	\$61,800 \$61,800	\$209,900 \$209,900	\$271,700 \$271,700
09-050-04-02-003 JEFFREY T ANDERSON 125 N 70TH ST MILWAUKEE WI 53213	155 Fredonia Ave 1446/562 PRT LOT 2 BLK 4 COMM 1084 FT W & 60 FT S OF NE COR NE SEC 35 TH S 240 FT W 148 FT N 240 FT E 148 FT POB 0.82 AC #1675 Section: Acres: 0.000	1945 Northern Ozaukee Milwaukee Area Tech 0900	B Totals	0.000 0.000	\$74,100 \$74,100	\$211,300 \$211,300	\$285,400 \$285,400
09-050-04-02-004 PETER WATRY 4325 BLUEBERRY RD FREDONIA WI53021	Fredonia Ave 0885242 693/23 PART LOT 2 BLK 4 COMM 862 FT W & 90 FT S OF NE COR NE SEC 35 TH S 210 FT W 222 FT N 240 FT E 52 FT S 30 FT E 170 FT POB Section: Acres: 0.000	1945 Northern Ozaukee Milwaukee Area Tech 0900	B Totals	0.000 0.000	\$32,400 \$32,400	\$0 \$0	\$32,400 \$32,400
09-050-04-02-005 DGI FREDONIA LLC 200 E WASHINGTON ST STE 2A APPLETON WI 54911	111 Fredonia Ave 0883909 PRT LOT 2 BLK 4 COMM 300 FT S & 160 FT W OF NE COR NE NE TH W 288 FT N 210 FT E 128 FT SE 241 FT S 30 FT POB ASSESSOR'S PLAT Section: Acres: 0.000	1945 Northern Ozaukee Milwaukee Area Tech 0900	B Totals	0.000 0.000	\$61,900 \$61,900	\$206,300 \$206,300	\$268,200 \$268,200
09-050-04-02-006 RONALD J ANSAY N5133 STATE RD 57 FREDONIA WI53021	Hwy 57 976/711 447/41 99/78 89/593 PRT LOT 2 BLK 4 COMM 654 FT S & 160 FT W OF NE COR NE NE TH S 727 FT E 50 FT S 606 FT W 887 FT N 1341 FT E 841 Section: Acres: 26.220	1945 Northern Ozaukee Milwaukee Area Tech 0900	D Totals	26.220 26.220	\$6,500 \$6,500	\$0 \$0	\$6,500 \$6,500
09-050-04-02-007 JEROME F JACQUE 117 FREDONIA AVE FREDONIA WI53021	129 Fredonia Ave 0993737PRT LOT 2 BLK 4 COMM 300 FT S & 645 FT W OF NE COR NE NE SEC 35 TH W 217 FT N 210 FT E 217 FT S 210 FT POB ASSESSOR'S PLAT Section: Acres: 0.000	1945 Northern Ozaukee Milwaukee Area Tech 0900	B Totals	0.000 0.000	\$31,600 \$31,600	\$0 \$0	\$31,600 \$31,600

Owner	Property Description	Districts	Class	Acres	Land	Impts	Total
09-050-04-02-009 STATE OF WISCONSIN DOT 4802 SHEBOYGAN AVE MADISON WI 53705	Hwy 57 0843147 PART LOT 1 BLOCK 4 BEING STATE HWY 57 ASSESSOR'S PLAT Section: Acres: 0.000	1945 Northern Ozaukee Milwaukee Area Tech 0900	X2 <b>Totals</b>	0.000 <b>0.000</b>	\$0 <b>\$0</b>	\$0 <b>\$0</b>	\$0 <b>\$0</b>
09-050-04-03-000 GERALD F WEILAND 208 MEADOWBROOK DR FREDONIA WI 53021	S Milwaukee St 553/606 LOT 3 BLK 4 COMM 473 FT S OF NE COR NW NE TH S 835 FT SW 343 FT W 69 FT NW 294 FT NW 268 FT NW 70 FT SW 115 FT NW'LY 255 Section: Acres: 14.710	1945 Northern Ozaukee Milwaukee Area Tech 0900	5 D <b>Totals</b>	3.500 11.210 <b>14.710</b>	\$28,500 \$2,800 <b>\$31,300</b>	\$0 \$0 <b>\$0</b>	\$28,500 \$2,800 <b>\$31,300</b>
09-050-04-03-001 JAMES R STAUTZ 409 FOND DU LAC AVE SHEBOYGAN FALLS WI 53085-1219	348 S Milwaukee St 0857432 PRT LOT 3 BLK 4 COMM 150 FT N OF SW COR LOT 3 TH N 120 FT E 312 FT S 120 FT W 312 FT POB ASSESSOR'S PLAT Section: Acres: 0.000	1945 Northern Ozaukee Milwaukee Area Tech 0900	A <b>Totals</b>	0.000 <b>0.000</b>	\$57,800 <b>\$57,800</b>	\$213,400 <b>\$213,400</b>	\$271,200 <b>\$271,200</b>
09-050-04-03-002 CARL A PAWLING 212 S MILWAUKEE ST FREDONIA WI 53021	212 S Milwaukee St 0851774 PRT LOT 3 BLK 4 COMM 63 FT S OF SW COR OF N. PAULUS PLAT TH E 170 FT S 130 FT W 170 FT N 130 FT POB ASSESSOR'S PLAT Section: Acres: 0.000	1945 Northern Ozaukee Milwaukee Area Tech 0900	A <b>Totals</b>	0.000 <b>0.000</b>	\$53,300 <b>\$53,300</b>	\$100,800 <b>\$100,800</b>	\$154,100 <b>\$154,100</b>
09-050-04-03-004 KELLY GLANDER 220 S MILWAUKEE ST FREDONIA WI 53021	220 S Milwaukee St 0991841 0991840 PRT LOT 3 BLK 4 COMM 193 FT S OF SW COR LOT 6 BLK 3 N. PAULUS PLAT TH N & S 75 FT E & W 170 FT ASSESSOR'S PLAT Section: Acres: 0.000	1945 Northern Ozaukee Milwaukee Area Tech 0900	A <b>Totals</b>	0.000 <b>0.000</b>	\$38,100 <b>\$38,100</b>	\$101,800 <b>\$101,800</b>	\$139,900 <b>\$139,900</b>
09-050-04-03-005 STEVEN J BENTER 217 FREDONIA AVE FREDONIA WI 53021	217 Fredonia Ave 1047/259 PRT LOT 3 BLK 4 COMM NE COR LOT 3 TH N & S 160 FT E & W 100 FT ASSESSOR'S PLAT Section: Acres: 0.000	1945 Northern Ozaukee Milwaukee Area Tech 0900	A <b>Totals</b>	0.000 <b>0.000</b>	\$44,900 <b>\$44,900</b>	\$107,900 <b>\$107,900</b>	\$152,800 <b>\$152,800</b>
09-050-04-03-006 JOHN A KOEHLER 208 S MILWAUKEE ST FREDONIA WI 53021	208 S Milwaukee St 0932486 PRT LOT 3 & 4 BLK 4 COMM SW COR NIC PAULUS PLAT TH E 170 FT S 63 FT W 170 FT N 63 FT POB ASSESSOR'S PLAT Section: Acres: 0.000	1945 Northern Ozaukee Milwaukee Area Tech 0900	A <b>Totals</b>	0.000 <b>0.000</b>	\$33,300 <b>\$33,300</b>	\$123,500 <b>\$123,500</b>	\$156,800 <b>\$156,800</b>

Owner	Property Description	Districts	Class	Acres	Land	Impts	Total
09-050-04-03-007 MICHELLE S SIMMONS 312 S MILWAUKEE ST FREDONIA WI53021	312 S Milwaukee St 0954440PRT LOT 3 BLK 4 COMM 701 FT N OF SW COR LOT 3 TH N 110 FT E 170 FT S 110 FT W 170 FT POB ASSESSOR'S PLAT Section: Acres: 0.000	1945 Northern Ozaukee Milwaukee Area Tech 0900	A Totals	0.000 0.000	\$49,000 \$49,000	\$123,200 \$123,200	\$172,200 \$172,200
09-050-04-03-008 SEAN P KELLAR 316 S MILWAUKEE ST FREDONIA WI53021	316 S Milwaukee St 1386/630 1269/541 1126/214 PRT LOT 3 BLK 4 COMM 611 FT N OF SW COR LOT 3 TH N 90 FT E 170 FT S 90 FT W 170 FT POB ASSESSOR'S PLAT Section: Acres: 0.000	1945 Northern Ozaukee Milwaukee Area Tech 0900	A Totals	0.000 0.000	\$43,600 \$43,600	\$132,800 \$132,800	\$176,400 \$176,400
09-050-04-03-009 MICHAEL G KULTGEN 221 FREDONIA AVE FREDONIA WI53021	221 Fredonia Ave 613/666 PRT LOT 3 BLK 4 COMM 100 FT W OF NE COR LOT 3 TH W 120 FT S 160 FT E 120 FT N 160 FT POB ASSESSOR'S PLAT Section: Acres: 0.000	1945 Northern Ozaukee Milwaukee Area Tech 0900	A Totals	0.000 0.000	\$49,800 \$49,800	\$137,900 \$137,900	\$187,700 \$187,700
09-050-04-03-010 JOHNNY LOR 308 S MILWAUKEE FREDONIA WI53021	308 S Milwaukee St 1141081PRT LOT 3 BLK 4 COMM 810 FT N OF SW COR LOT 3 TH 95 FT E 170 FT S 95 FT W 170 FT POB ASSESSOR'S PLAT Section: Acres: 0.000	1945 Northern Ozaukee Milwaukee Area Tech 0900	A Totals	0.000 0.000	\$44,800 \$44,800	\$131,000 \$131,000	\$175,800 \$175,800
09-050-04-03-012 ROBERT C PETERSON 229 FREDONIA AVE FREDONIA WI53021	229 Fredonia Ave 1007016 0949804 0945642 PRT LOT 3 BLK 4 COMM 220 FT W OF NE COR LOT 3 TH W 100 FT S 160 FT E 100 FT N 160 FT POB ASSESSOR'S PLAT Section: Acres: 0.000	1945 Northern Ozaukee Milwaukee Area Tech 0900	A Totals	0.000 0.000	\$44,900 \$44,900	\$106,400 \$106,400	\$151,300 \$151,300
09-050-04-03-014 VILLAGE OF FREDONIA 242 FREDONIA AVE FREDONIA WI53021	Exempt 159/473 PART OF LOT 3 BLK 4 COMM SE COR BLK 4 N. PAULUS PLAT TH N 5 FT E 125 FT S 30 FT W 125 FT N 25 FT POB ASSESSOR'S PLAT Section: Acres: 0.000	1945 Northern Ozaukee Milwaukee Area Tech 0900	X4 Totals	0.000 0.000	\$0 \$0	\$0 \$0	\$0 \$0
09-050-04-03-016 ANDREW P WETOR 249 FREDONIA AVE FREDONIA WI53021	247 Fredonia Ave 1045060 PRT LOT 3 BLK 4 COMM 490 FT W OF NE COR LOT 3 TH W 85 FT S 160 FT E 85 FT N 160 FT POB ASSESSOR'S PLAT Section: Acres: 0.000	1945 Northern Ozaukee Milwaukee Area Tech 0900	A Totals	0.000 0.000	\$40,400 \$40,400	\$167,800 \$167,800	\$208,200 \$208,200

Owner	Property Description	Districts	Class	Acres	Land	Impts	Total
09-050-04-03-019 MICHAEL W KROENING 111 BLUEBIRD CT FREDONIA WI53021	111 Bluebird Ct 638/659 PRT LOT 3 BLK 4 COMM 160 FT S OF NW COR LOT 3 TH S 90 FT E 125 FT N 90 FT W 125 FT POB #327 CSM PRC 1 VOL 1/589 ASSESSOR'S Section: Acres: 0.000	1945 Northern Ozaukee Milwaukee Area Tech 0900	A Totals	0.000 0.000	\$37,100 \$37,100	\$175,400 \$175,400	\$212,500 \$212,500
09-050-04-03-020 KATIE J LUEDTKE 125 BLUEBIRD CT FREDONIA WI53021	125 Bluebird Ct 1076642PRT LOT 3 BLK 4 COMM 340 FT S OF NW COR LOT 3 TH S 93 FT E 125 FT N 93 FT W 125 FT POB #327 CSM PRC 3 VOL 1/589ASSESSOR'S Section: Acres: 0.000	1945 Northern Ozaukee Milwaukee Area Tech 0900	A Totals	0.000 0.000	\$37,900 \$37,900	\$150,200 \$150,200	\$188,100 \$188,100
09-050-04-03-021 ALEXANDER J HOFFMANN 317 ST ROSE AVE FREDONIA WI53021	St Rose Ave 0945096 PRT LOT 3 BLK 4 COMM SE COR LOT 5 BLK 3 N. PAULUS PLAT TH S 50 FT W 58 FT N 50 FT POB ASSESSOR'S PLAT Section: Acres: 0.000	1945 Northern Ozaukee Milwaukee Area Tech 0900	A Totals	0.000 0.000	\$5,500 \$5,500	\$0 \$0	\$5,500 \$5,500
09-050-04-03-022 COLLEEN M BOURGEOIS 313 ST ROSE AVE FREDONIA WI53021	St Rose Ave 1138822 1136391 535/639 PRT LOT 3 BLK 4 COMM SE COR LOT 4 BLK 3 N. PAULUS PLAT TH W 58 FT S 50 FT E 58 FT N 50 FT POB ASSESSOR'S Section: Acres: 0.000	1945 Northern Ozaukee Milwaukee Area Tech 0900	A Totals	0.000 0.000	\$5,800 \$5,800	\$0 \$0	\$5,800 \$5,800
09-050-04-03-023 WILLIAM H RICHARDS JR 309 ST ROSE AVE FREDONIA WI53021	St Rose Ave 1024/867 PRT LOT 3 BLK 4 COMM SE COR LOT 3 BLK 3 N. PAULUS PLAT TH W 58 FT S 50 FT E 58 FT N 50 FT POB ASSESSOR'S PLAT Section: Acres: 0.000	1945 Northern Ozaukee Milwaukee Area Tech 0900	A Totals	0.000 0.000	\$5,800 \$5,800	\$0 \$0	\$5,800 \$5,800
09-050-04-03-024 MICHAEL JON MCCARTHY 117 BLUEBIRD CT FREDONIA WI53021	117 Bluebird Ct 1038379PART LOT 3 BLOCK 4 #327 CSM LOT 2 VOL 1/589 ASSESSOR'S PLAT Section: Acres: 0.000	1945 Northern Ozaukee Milwaukee Area Tech 0900	A Totals	0.000 0.000	\$37,100 \$37,100	\$165,200 \$165,200	\$202,300 \$202,300
09-050-04-03-025 MICHAEL A DESMONDEZ 259 FREDONIA AVE FREDONIA WI53021	259 Fredonia Ave 1094/91 PRT LOT 3 BLK 4 COMM NW COR LOT 3 TH S 158 FT E 100 FT N 158 FT CEN LN HWY W 100 FT POB ASSESSOR'S PLAT Section: Acres: 0.000	1945 Northern Ozaukee Milwaukee Area Tech 0900	A Totals	0.000 0.000	\$44,700 \$44,700	\$115,900 \$115,900	\$160,600 \$160,600

Owner	Property Description	Districts	Class	Acres	Land	Impts	Total
09-050-04-03-026 CHRISTOPHER G OLIG 360 S MILWAUKEE ST FREDONIA WI53021	360 S Milwaukee St 1006616 PRT LOT 3 BLK 4 COMM SW COR LOT 3 TH N 145 FT E 312 FT S 145 FT W 312 FT POB ASSESSOR'S PLAT Section: Acres: 0.000	1945 Northern Ozaukee Milwaukee Area Tech 0900	A Totals	0.000 0.000	\$62,600 \$62,600	\$145,300 \$145,300	\$207,900 \$207,900
09-050-04-03-027 RICHARD J WEINRICH 302 S MILWAUKEE ST FREDONIA WI53021	302 S Milwaukee St 757/8 PRT LOT 3 BLK 4 COMM 1566 FT N OF SW COR NE TH N 95 FT E 170 FT S 95 FT W 170 FT POB ASSESSOR'S PLAT Section: Acres: 0.000	1945 Northern Ozaukee Milwaukee Area Tech 0900	A Totals	0.000 0.000	\$44,800 \$44,800	\$109,200 \$109,200	\$154,000 \$154,000
09-050-04-03-028 ALPHONSE KRAEMER 270 CLOVER LN FREDONIA WI53021	270 Clover Ln 302/386 PRT LOT 3 BLK 4 COMM 606 FT E OF SW COR LOT 3 BLK 4 TH N 133 FT E 85 FT S 133 FT W 85 FT POB 0.25 AC ASSESSOR'S PLAT Section: Acres: 0.000	1945 Northern Ozaukee Milwaukee Area Tech 0900	A Totals	0.000 0.000	\$36,800 \$36,800	\$116,700 \$116,700	\$153,500 \$153,500
09-050-04-03-029 KYLE T BENSON 273 CLOVER LN FREDONIA WI53021	273 Clover Ln 1128621 PRT LOT 3 BLK 4 COMM 14 FT E OF SE COR LOT 5 BLK 5 MEADOW BROOK #1 TH E 85 FT N 135 FT W 85 FT S 135 FT POB 0.25 AC Section: Acres: 0.000	1945 Northern Ozaukee Milwaukee Area Tech 0900	A Totals	0.000 0.000	\$45,900 \$45,900	\$138,200 \$138,200	\$184,100 \$184,100
09-050-04-03-030 GERMAINE H UMHOEFER LIVING TRU 305 ST ROSE AVE FREDONIA WI53021	St Rose Ave 1103169 0816869 PRT LOT 3 BLK 4 COMM SW COR LOT 2 BLK 3 NIC PAULUS PLAT TH S 50 FT E 119 FT N 15 FT W 61 FT N 35 FT W 58 FT POB Section: Acres: 0.000	1945 Northern Ozaukee Milwaukee Area Tech 0900	A Totals	0.000 0.000	\$5,800 \$5,800	\$0 \$0	\$5,800 \$5,800
09-050-04-03-031 TIMOTHY M ZIMMER 301 ST ROSE AVE FREDONIA WI53021	St Rose Ave 1271/909 LC1047/703 PART OF LOT 3 BLK 4 COMM SW COR LOT 1 BLK 3 NIC PAULUS PLAT TH S 35 FT E 61 FT N 35 FT W 61 FT POB ASSESSOR'S Section: Acres: 0.000	1945 Northern Ozaukee Milwaukee Area Tech 0900	A Totals	0.000 0.000	\$4,300 \$4,300	\$0 \$0	\$4,300 \$4,300
09-050-04-03-032 VILLAGE OF FREDONIA 242 FREDONIA AVE FREDONIA WI53021	Exempt 356/364 PART LOT 3 BLOCK 4 COMM NE COR LOT 1 BLK 7 MEADOWBROOK ADD #1 TH N 60 FT E 89 FT S 60 N 89 FT POB 0.12 ACS ASSESSOR'S PLAT Section: Acres: 0.000	1945 Northern Ozaukee Milwaukee Area Tech 0900	X4 Totals	0.000 0.000	\$0 \$0	\$0 \$0	\$0 \$0

Owner	Property Description	Districts	Class	Acres	Land	Impts	Total
09-050-04-03-033 JEFFREY D WIEDENHOEFT 11040 N CROWN CT MEQUON WI53092	Clover Ln 942/721 PRT LOT 3 BLK 4 COMM 602 FT E & 193 FT N OF SE COR LOT 3 TH N 135 FT E 14 FT S 135 FT W 14 FT POB 0.04 AC ASSESSOR'S PLAT Section: Acres: 0.000	1945 Northern Ozaukee Milwaukee Area Tech 0900	A Totals	0.000 0.000	\$100 \$100	\$0 \$0	\$100 \$100
09-050-04-03-034 WILLIAM R RATHSACK 207 MEADOWBROOK DR FREDONIA WI53021	Meadowbrook Ln 394/401 642/294 PRT LOT 3 BLK 4 COMM SE COR LOT 6 MEADOW- BROOK ESTS #2 TH N 139 FT E'LY 85 FT S 135 FT W 45 FT S 4 FT W'LY 40 FT POB Section: Acres: 0.000	1945 Northern Ozaukee Milwaukee Area Tech 0900	A Totals	0.000 0.000	\$46,200 \$46,200	\$0 \$0	\$46,200 \$46,200
09-050-04-03-035 VILLAGE OF FREDONIA 242 FREDONIA AVE FREDONIA WI53021	Exempt 668/547 PRT LOT 3 BLK 4 COMM 1005 FT N OF SW COR LOT 3 TH E 170 FT N 91 FT W 170 FT S 91 FT POB ASSESSOR'S PLAT Section: Acres: 0.000	1945 Northern Ozaukee Milwaukee Area Tech 0900	X4 Totals	0.000 0.000	\$0 \$0	\$0 \$0	\$0 \$0
09-050-04-03-036 PAUL A EISCHEN W4660 COUNTY RD RR RANDOM LAKE WI53075	334 S Milwaukee St 1062475 PART LOT 3 BLK 4 COMM 1030 FT N OF SW COR SW NE SEC 35 BEING #1777 CSM LOT 2 VOL 13/217 0.32 AC ASSESSOR'S PLAT Section: Acres: 0.000	1945 Northern Ozaukee Milwaukee Area Tech 0900	B Totals	0.000 0.000	\$33,200 \$33,200	\$145,900 \$145,900	\$179,100 \$179,100
09-050-04-03-038 DEHECK PROPERTIES LLC 340 S MILWAUKEE ST FREDONIA WI53021	340 S Milwaukee St 0851985 PART LOT 3 BLOCK 4 COMM 931 FT N & 200 FT E OF SW COR SW NE SEC 35 BEING #1777 CSM LOT 1&3 VOL 13/217 0.88 AC ASSESSOR'S PLAT Section: Acres: 0.880	1945 Northern Ozaukee Milwaukee Area Tech 0900	B Totals	0.880 0.880	\$47,600 \$47,600	\$283,800 \$283,800	\$331,400 \$331,400
09-050-04-03-041 DJPf TRANSITION TRUST 231 FREDONIA AVE FREDONIA WI53021	231 Fredonia Ave 1007580 170/473 1248/182 PART LOT 3 BLK 4 COMM 320 FT W OF NE COR LOT 3 W 85 FT S 120 FT SW 20 FT S 19 FT E 99 FT N 159 FT POB Section: Acres: 0.000	1945 Northern Ozaukee Milwaukee Area Tech 0900	A Totals	0.000 0.000	\$40,400 \$40,400	\$176,300 \$176,300	\$216,700 \$216,700
09-050-04-03-042 JEAN M SCHROEDER 1577 STONEBRIDGE RD APT 2 WEST BEND WI53095	241 Fredonia Ave 1061350 0818727 PART LOT 3 BLOCK 4 COMM 405 FT W OF NE COR LOT 3 TH W 85 FT S 159 FT E 71 FT N 19 FT NE 21 FT N 120 FT POB ASSESSOR'S Section: Acres: 0.000	1945 Northern Ozaukee Milwaukee Area Tech 0900	A Totals	0.000 0.000	\$40,400 \$40,400	\$156,000 \$156,000	\$196,400 \$196,400

Owner	Property Description	Districts	Class	Acres	Land	Impts	Total
09-050-04-03-043 VILLAGE OF FREDONIA PO BOX 159 FREDONIA WI53021	Milwaukee St 1076160PART LOT 3 BLOCK 4 COMM 1489 FT S OF NW COR NE SEC 35 T E 30 FT N 80 FT W 30 FT S 80 FT POBASSESSOR'S PLAT Section: 35 Acres: 0.055	1945 Northern Ozaukee Milwaukee Area Tech 0900	X4 <b>Totals</b>	0.055 <b>0.055</b>	\$0 <b>\$0</b>	\$0 <b>\$0</b>	\$0 <b>\$0</b>
09-050-05-01-000 MICHAEL DAVID ELY 401 FREDONIA AVE FREDONIA WI53021	401 Fredonia Ave 1141900LOT 1 BLK 5 ASSESSOR'S PLAT Section: Acres: 0.000	1945 Northern Ozaukee Milwaukee Area Tech 0900	A <b>Totals</b>	0.000 <b>0.000</b>	\$36,100 <b>\$36,100</b>	\$138,600 <b>\$138,600</b>	\$174,700 <b>\$174,700</b>
09-050-05-02-000 DAKOTA KOHN 407 FREDONIA AVE FREDONIA WI53021	407 Fredonia Ave 1087562LOT 2 BLK 5 ASSESSOR'S PLAT Section: Acres: 0.000	1945 Northern Ozaukee Milwaukee Area Tech 0900	A <b>Totals</b>	0.000 <b>0.000</b>	\$29,200 <b>\$29,200</b>	\$117,200 <b>\$117,200</b>	\$146,400 <b>\$146,400</b>
09-050-05-03-000 TOBIN J BUTT PO BOX 43 FREDONIA WI53021	109 S Milwaukee St 1473/801 1039/26 PART LOTS 3 & 5 BLOCK 5 COMM 141 FT S OF NE COR NW SEC 35 TH S 50 FT W 153 FT N 63 FT E 128 FT S 13 FT E 25 FT Section: Acres: 0.180	1945 Northern Ozaukee Milwaukee Area Tech 0900	A <b>Totals</b>	0.180 <b>0.180</b>	\$28,500 <b>\$28,500</b>	\$133,000 <b>\$133,000</b>	\$161,500 <b>\$161,500</b>
09-050-05-04-000 KAYLYNN LECHER 113 S MILWAUKEE ST FREDONIA WI53021	113 S Milwaukee St 1138207 LOT 4 BLK 5 ASSESSOR'S PLAT Section: Acres: 0.000	1945 Northern Ozaukee Milwaukee Area Tech 0900	A <b>Totals</b>	0.000 <b>0.000</b>	\$23,300 <b>\$23,300</b>	\$128,200 <b>\$128,200</b>	\$151,500 <b>\$151,500</b>
09-050-05-05-000 CREAM STREET LLC PO BOX 176 NEWBURG WI53060	Fredonia Ave 1138824PART LOT 5 BLOCK 5 COMM 153 FT W OF NE COR NW SEC 35 TH S 233 FT W 165 FT N 108 FT E 100 FT N 125 FT E 65 FT POB 0.60 AC Section: Acres: 0.000	1945 Northern Ozaukee Milwaukee Area Tech 0900	A <b>Totals</b>	0.000 <b>0.000</b>	\$15,400 <b>\$15,400</b>	\$0 <b>\$0</b>	\$15,400 <b>\$15,400</b>
09-050-05-06-000 CREAM STREET LLC PO BOX 176 NEWBURG WI53060	415 Fredonia Ave 1138824LOT 6 BLK 5 ASSESSOR'S PLAT Section: Acres: 0.000	1945 Northern Ozaukee Milwaukee Area Tech 0900	B <b>Totals</b>	0.000 <b>0.000</b>	\$38,100 <b>\$38,100</b>	\$154,500 <b>\$154,500</b>	\$192,600 <b>\$192,600</b>

Owner	Property Description	Districts	Class	Acres	Land	Impts	Total
09-050-05-07-000 BRESS G NICNEVEN 423 FREDONIA AVE FREDONIA WI53021	423 Fredonia Ave 0936714 1192/380 LOT 7 BLK 5 ASSESSOR'S PLAT Section: Acres: 0.000	1945 Northern Ozaukee Milwaukee Area Tech 0900	A Totals	0.000 0.000	\$57,100 \$57,100	\$78,300 \$78,300	\$135,400 \$135,400
09-050-05-08-000 JOSEPH J PROM AND ASHLEY N PRO W3660 FREDONIA KOHLER RD FREDONIA WI53021	425 Fredonia Ave 1117980 1070518LOT 8 BLK 5 E 20 FT OF N 110 FT OF LOT 9 ASSESSOR'S PLAT Section: Acres: 0.000	1945 Northern Ozaukee Milwaukee Area Tech 0900	A Totals	0.000 0.000	\$29,100 \$29,100	\$100,700 \$100,700	\$129,800 \$129,800
09-050-05-09-004 STONY CREEK CORPORATION 441 FREDONIA AVE PO BOX 277 FREDONIA WI53021	431 Fredonia Ave 456/275 LOTS 9 & 10 BLOCK 5 INCLUDING LEASES 79381 & LEASE #67590 - FREDONIA-BELGIUM OIL BEING NEUEN'S LUMBER Section: Acres: 0.630	1945 Northern Ozaukee Milwaukee Area Tech 0900	B Totals	0.630 0.630	\$73,500 \$73,500	\$193,600 \$193,600	\$267,100 \$267,100
09-050-05-10-000 NEUENS LUMBER CO INC PO BOX 277 441 FREDONIA AVE FREDONIA WI53021	Fredonia Ave 635/91 103/413 LOT 10 BLK 5 ASSESSOR'S PLAT Section: Acres: 0.315	1945 Northern Ozaukee Milwaukee Area Tech 0900	B Totals	0.315 0.315	\$4,500 \$4,500	\$0 \$0	\$4,500 \$4,500
09-050-05-11-000 WALTER J QUADE 410 PARK AVE FREDONIA WI53021	410 Park Ave 1052598 670/201 349/456 PART LOT 11 BLK 5 COMM 298 FT S & 25 FT W OF NE COR NW SEC 35 TH S 88 FT W 210 FT N 153 FT E 60 FT S 65 FT E 150 Section: Acres: 0.000	1945 Northern Ozaukee Milwaukee Area Tech 0900	A Totals	0.000 0.000	\$48,400 \$48,400	\$152,700 \$152,700	\$201,100 \$201,100
09-050-05-11-001 CORY THATCHER 117 S MILWAUKEE ST FREDONIA WI53021	117 S Milwaukee St 1824/727 PART OF LOT 11 BLK 5 COMM 233 FT S & 25 FT W OF NE COR NW SEC 35 TH S 65 FT W 150 FT N 65 FT E 150 FT POB 0.22 AC #1670 Section: Acres: 0.000	1945 Northern Ozaukee Milwaukee Area Tech 0900	A Totals	0.000 0.000	\$32,100 \$32,100	\$115,500 \$115,500	\$147,600 \$147,600
09-050-05-11-002 RICHARD D SHEPHERD 3492 COUNTY RD KK PORT WASHINGTON WI53074	420 Park Ave 1001603 0979569PART OF LOT 11 BLK 5 COMM SW COR LOT 11 TH N 153 FT E 226 FT S 153 FT W 226 FT POB ASSESSOR'S PLAT Section: Acres: 0.000	1945 Northern Ozaukee Milwaukee Area Tech 0900	B Totals	0.000 0.000	\$47,300 \$47,300	\$80,700 \$80,700	\$128,000 \$128,000



Owner	Property Description	Districts	Class	Acres	Land	Impts	Total
09-050-05-12-001 VILLAGE OF FREDONIA FIRE STA P 242 FREDONIA AVE FREDONIA WI53021	201 S Milwaukee St 104/441 PRT LOT 12 BLK 5 COMM NE COR LOT 12 TH W 455 FT S 200 FT E 455 FT N 200 FT POB ASSESSOR'S PLAT Section: Acres: 0.000	1945 Northern Ozaukee Milwaukee Area Tech 0900	X4 <b>Totals</b>	0.000 <b>0.000</b>	\$0 <b>\$0</b>	\$0 <b>\$0</b>	\$0 <b>\$0</b>
09-050-05-12-002 FERN L RATHSACK 207 MEADOWBROOK DR FREDONIA WI53021	427 Park Ave 1060719 727/696 PRT LOT 12 BLK 5 PRT LOT 14 BLK 5 COMM 455 FT W OF NE COR LOT 12 TH W 146 FT SW'LY 135 FT S 157 FT SE 201 FT N 340 Section: Acres: 0.000	1945 Northern Ozaukee Milwaukee Area Tech 0900	B <b>Totals</b>	0.000 <b>0.000</b>	\$53,700 <b>\$53,700</b>	\$261,900 <b>\$261,900</b>	\$315,600 <b>\$315,600</b>
09-050-05-12-003 FERN L RATHSACK 207 MEADOWBROOK DR FREDONIA WI53021	450 Wheeler Ave 1060719 727/696 PART OF LOT 12 BLK 5 COMM INTRS E LN RR & N LN LOT 12 S 513 FT E 150 FT N 216 FT TO CT DITCH W 55 FT NE TO N LN LOT 12 W Section: Acres: 0.000	1945 Northern Ozaukee Milwaukee Area Tech 0900	B <b>Totals</b>	0.000 <b>0.000</b>	\$30,700 <b>\$30,700</b>	\$0 <b>\$0</b>	\$30,700 <b>\$30,700</b>
09-050-05-13-000 RUSSELL J ZANDER 211 S MILWAUKEE ST FREDONIA WI53021	211 S Milwaukee St 928/160 LOT 13 BLOCK 5 *EXC N 123 FT* ASSESSOR'S PLAT Section: Acres: 0.000	1945 Northern Ozaukee Milwaukee Area Tech 0900	A <b>Totals</b>	0.000 <b>0.000</b>	\$46,100 <b>\$46,100</b>	\$132,900 <b>\$132,900</b>	\$179,000 <b>\$179,000</b>
09-050-05-13-001 ROBERT R GEIS JR 207 S MILWAUKEE ST FREDONIA WI53021	207 S Milwaukee St 694/41 PRT LOT 13 BLK 5 COMM NE COR LOT 13 TH S 123 FT W 155 FT N 123 FT E 155 FT POB ASSESSOR'S PLAT Section: Acres: 0.000	1945 Northern Ozaukee Milwaukee Area Tech 0900	A <b>Totals</b>	0.000 <b>0.000</b>	\$49,600 <b>\$49,600</b>	\$166,500 <b>\$166,500</b>	\$216,100 <b>\$216,100</b>
09-050-05-14-006 MARY JO GOODMAN 305 S MILWAUKEE ST FREDONIA WI53021	S Milwaukee St 1098581PRT LOT 14 BLK 5 COMM 1160 FT S OF NE COR NE NW TH S 90 FT W 168 FT N 75 FT NE 169 FT POB ASSESSOR'S PLAT Section: Acres: 0.000	1945 Northern Ozaukee Milwaukee Area Tech 0900	A <b>Totals</b>	0.000 <b>0.000</b>	\$40,500 <b>\$40,500</b>	\$0 <b>\$0</b>	\$40,500 <b>\$40,500</b>
09-050-05-14-008 VERN R GENTEMAN AND CATHERINE 231 S MILWAUKEE ST FREDONIA WI53021	231 S Milwaukee St 1134215 1125266PRT LOT 14 BLK 5 COMM NE COR LOT 14 TH S 70 FT W 155 FT N 70 FT E 155 FT POB ASSESSOR'S PLAT Section: Acres: 0.000	1945 Northern Ozaukee Milwaukee Area Tech 0900	A <b>Totals</b>	0.000 <b>0.000</b>	\$34,500 <b>\$34,500</b>	\$133,400 <b>\$133,400</b>	\$167,900 <b>\$167,900</b>

Owner	Property Description	Districts	Class	Acres	Land	Impts	Total
09-050-05-14-010 MARY JO GOODMAN 305 S MILWAUKEE ST FREDONIA WI53021	305 S Milwaukee St 1098581PRT LOT 14 BLK 5 COMM 182 FT N OF SE COR LOT 14 TH SW 169 FT S 75 FT W 108 FT N 176 FT E 276 FT S 86 FT POB ASSESSOR'S PLAT Section: Acres: 0.000	1945 Northern Ozaukee Milwaukee Area Tech 0900	A Totals	0.000 0.000	\$59,200 \$59,200	\$192,200 \$192,200	\$251,400 \$251,400
09-050-05-14-011 VILLAGE OF FREDONIA 242 FREDONIA AVE FREDONIA WI53021	422 Wheeler Ave 1129/680 PART LOTS 12 14 & 15 BLOCK 5 COMM 910 FT S & 463 FT W OF NE COR NE NW BEING 0.71 ACS #3037 CSM LOT 1 VOL 21/307 ASSESSOR'S PLAT Section: Acres: 0.000	1945 Northern Ozaukee Milwaukee Area Tech 0900	X4 Totals	0.000 0.000	\$0 \$0	\$0 \$0	\$0 \$0
09-050-05-14-013 VILLAGE OF FREDONIA 242 FREDONIA AVE FREDONIA WI53021	420 Wheeler Ave 149/135 128/567 127/342 PART LOT 14 BLOCK 5 COMM 910 FT S & 155 FT W OF NE COR NE NW SEC 35 TH W 308 FT N 319 FT E 300 FT S 322 FT POB Section: Acres: 0.000	1945 Northern Ozaukee Milwaukee Area Tech 0900	X4 Totals	0.000 0.000	\$0 \$0	\$0 \$0	\$0 \$0
09-050-05-14-015 VILLAGE OF FREDONIA LUNDMAN DE 400 WHEELER AVE FREDONIA WI53021	Exempt 149/135 128/567 127/342 727/373 PART LOTS 14 & 15 BLOCK 5 COMM 885 FT S OF NE COR NE NW SEC 35 BEING WHEELER STREET #3037 CSM VOL 21/307 Section: Acres: 0.000	1945 Northern Ozaukee Milwaukee Area Tech 0900	X4 Totals	0.000 0.000	\$0 \$0	\$0 \$0	\$0 \$0
09-050-05-14-016 PHILLIP M MIELKE 401 WHEELER AVE FREDONIA WI53021	401 Wheeler Ave 1065658 PRT LOT 14 BLOCK 5 BEING #3084 CSM LOT 1 VOL 22/22 ASSESSOR'S PLAT Section: Acres: 0.000	1945 Northern Ozaukee Milwaukee Area Tech 0900	A Totals	0.000 0.000	\$43,600 \$43,600	\$162,500 \$162,500	\$206,100 \$206,100
09-050-05-14-017 DAVID J JANIK W4680 RIVER RD FREDONIA WI53021	Wheeler Ave 1070440PRT LOT 14 BLOCK 5 BEING #3084 CSM LOT 2 VOL 22/22 ASSESSOR'S PLAT Section: Acres: 0.000	1945 Northern Ozaukee Milwaukee Area Tech 0900	A Totals	0.000 0.000	\$41,800 \$41,800	\$0 \$0	\$41,800 \$41,800
09-050-05-14-018 DONALD G DOHRWARDT 313 S MILWAUKEE ST FREDONIA WI53021	313 S Milwaukee St 1067318 0826875 0826872 PART LOT 14 BLOCK 5 COMM SE COR TH W 277 FT N 92 FT E 277 FT S 90 FT POB ASSESSOR'S PLAT Section: Acres: 0.000	1945 Northern Ozaukee Milwaukee Area Tech 0900	A Totals	0.000 0.000	\$46,200 \$46,200	\$93,400 \$93,400	\$139,600 \$139,600

Owner	Property Description	Districts	Class	Acres	Land	Impts	Total
09-050-05-15-001 LUNDMAN DEVELOPMENT CORP PO BOX 340 421 WHEELER AVE FREDONIA WI53021	421 Wheeler Ave 727/373 PART LOTS 14 & 15 BLOCK 5 COMM 960 FT S & 435 FT W OF NE COR NE NW TH S 382 FT W 330 FT N 437 FT E 140 FT S 54 FT E 150 FT POB 3.03 Section: Acres: 3.030	1945 Northern Ozaukee Milwaukee Area Tech 0900	C <b>Totals</b>	3.030 <b>3.030</b>	\$0 <b>\$0</b>	\$0 <b>\$0</b>	\$0 <b>\$0</b>
09-050-05-16-000 JEFFREY J SMITH 355 S MILWAUKEE ST PORT WASHINGTON WI53074	355 S Milwaukee St 1120918PRT LOT 16 BLK 5 COMM 92 FT N OF SE COR LOT 16 TH N 100 FT W 150 FT S 100 FT E 150 FT POB ASSESSOR'S PLAT Section: Acres: 0.000	1945 Northern Ozaukee Milwaukee Area Tech 0900	A <b>Totals</b>	0.000 <b>0.000</b>	\$43,500 <b>\$43,500</b>	\$146,200 <b>\$146,200</b>	\$189,700 <b>\$189,700</b>
09-050-05-16-002 LINDBLOOM LIVING TRUST 325 S MILWAUKEE ST FREDONIA WI53021	325 S Milwaukee St 1127343 1125090 0985465PART OF LOT 16 BLK 5 COMM SE COR LOT 17 ASSESS. PLAT BLK 5 N & S 100 FT E & W 150 FT ASSESSOR'S PLAT Section: Acres: 0.000	1945 Northern Ozaukee Milwaukee Area Tech 0900	A <b>Totals</b>	0.000 <b>0.000</b>	\$43,500 <b>\$43,500</b>	\$99,100 <b>\$99,100</b>	\$142,600 <b>\$142,600</b>
09-050-05-16-003 LINDA M SZCZERBINSKI 331 S MILWAUKEE ST FREDONIA WI53021	331 S Milwaukee St 0889722 325/10 PART OF LOT 16 BLK 5 COMM 100 FT S OF SE COR LOT 17 BLK 5 ASSESS. PLAT TH S 100 FT W 150 FT N 100 FT E 150 FT TO BEG. Section: Acres: 0.000	1945 Northern Ozaukee Milwaukee Area Tech 0900	A <b>Totals</b>	0.000 <b>0.000</b>	\$43,500 <b>\$43,500</b>	\$124,100 <b>\$124,100</b>	\$167,600 <b>\$167,600</b>
09-050-05-16-004 CLINT AND CARA ANEWENTER TRUST 361 S MILWAUKEE ST FREDONIA WI53021	361 S Milwaukee St 1040896 0952131 PRT LOT 16 BLK 5 COMM SE COR LOT 16 TH N 92 FT W 150 FT S 92 FT E 150 FT POB ASSESSOR'S PLAT Section: Acres: 0.000	1945 Northern Ozaukee Milwaukee Area Tech 0900	A <b>Totals</b>	0.000 <b>0.000</b>	\$41,300 <b>\$41,300</b>	\$76,100 <b>\$76,100</b>	\$117,400 <b>\$117,400</b>
09-050-05-16-005 ROBERT S WILDE 341 S MILWAUKEE ST FREDONIA WI53021	341 S Milwaukee St 943/916 PART OF LOT 16 BLK 5 COMM 200 FT S OF SE COR LOT 17 BLK 5 ASSESS. PLAT TH S & N 75 FT W & E 150 FT ASSESSOR'S PLAT Section: Acres: 0.000	1945 Northern Ozaukee Milwaukee Area Tech 0900	A <b>Totals</b>	0.000 <b>0.000</b>	\$35,800 <b>\$35,800</b>	\$112,600 <b>\$112,600</b>	\$148,400 <b>\$148,400</b>
09-050-05-16-006 JAMIE M HARBISON 349 S MILWAUKEE ST FREDONIA WI53021	349 S Milwaukee St 1074483PART OF LOT 16 BLK 5 COMM 275 FT S OF SE COR LOT 17 TH S & N 88 FT W & E 150 FT ASSESSOR'S PLAT Section: Acres: 0.000	1945 Northern Ozaukee Milwaukee Area Tech 0900	A <b>Totals</b>	0.000 <b>0.000</b>	\$40,100 <b>\$40,100</b>	\$106,500 <b>\$106,500</b>	\$146,600 <b>\$146,600</b>

Owner	Property Description	Districts	Class	Acres	Land	Impts	Total
09-050-05-16-007 LUNDMAN DEVELOPMENT CORP PO BOX 340 421 WHEELER AVE FREDONIA WI53021	Stoney Creek Ln 727/373 PART OF LOT 16 BLOCK 5 LYING N & W OF STONEY CREEK MEADOWS SUBD ASSESSOR'S PLAT Section: Acres: 0.000	1945 Northern Ozaukee Milwaukee Area Tech 0900	A Totals	0.000 0.000	\$500 \$500	\$0 \$0	\$500 \$500
09-050-05-17-000 JOHN DONALDSON 319 S MILWAUKEE ST FREDONIA WI53021	319 S Milwaukee St 1029339 LOT 17 BLK 5 ASSESSOR'S PLAT Section: Acres: 0.000	1945 Northern Ozaukee Milwaukee Area Tech 0900	A Totals	0.000 0.000	\$43,500 \$43,500	\$123,600 \$123,600	\$167,100 \$167,100
09-050-06-01-001 LAURIE J HAGGITH 503 FREDONIA AVE FREDONIA WI53021	503 Fredonia Ave 1857/503 754/893 PART LOT 1 BLOCK 6 *EXC COMM SW COR TH N 135 FT E 60 FT S 133 FT W 60 FT POB ASSESSOR'S PLAT Section: Acres: 0.000	1945 Northern Ozaukee Milwaukee Area Tech 0900	A Totals	0.000 0.000	\$52,600 \$52,600	\$106,500 \$106,500	\$159,100 \$159,100
09-050-06-02-000 HEATHER HAMBRECHT 507 FREDONIA AVE FREDONIA WI53021	507 Fredonia Ave 1036605 LOT 2 BLK 6 ASSESSOR'S PLAT Section: Acres: 0.000	1945 Northern Ozaukee Milwaukee Area Tech 0900	B Totals	0.000 0.000	\$15,600 \$15,600	\$67,800 \$67,800	\$83,400 \$83,400
09-050-06-03-001 MENDELSON LLC N5479 LORAIN DR FREDONIA WI53021	509 Fredonia Ave 1027900 1196/897 1788/384 LOT 3 BLK 6 ALSO PART LOT 1 COMM SW COR TH N 135 FT E 60 FT S 133 FT W 60 FT ASSESSOR'S PLAT Section: Acres: 0.000	1945 Northern Ozaukee Milwaukee Area Tech 0900	B Totals	0.000 0.000	\$32,900 \$32,900	\$94,600 \$94,600	\$127,500 \$127,500
09-050-06-04-000 WISCONSIN APARTMENT COMPLEX L 605 FREDONIA AVE FREDONIA WI53021-9375	Fredonia Ave 1103089 LOT 4 BLK 6 ASSESSOR'S PLAT Section: Acres: 0.000	1945 Northern Ozaukee Milwaukee Area Tech 0900	B Totals	0.000 0.000	\$14,500 \$14,500	\$0 \$0	\$14,500 \$14,500
09-050-06-05-000 WISCONSIN APARTMENT COMPLEX L 605 FREDONIA AVENUE FREDONIA WI53021	603 Fredonia Ave 1104326 1102406 0983021 674/519 493/521 424/807 76/333 7P/84 LOT 5 BLK 6 ASSESSOR'S PLAT Section: Acres: 0.000	1945 Northern Ozaukee Milwaukee Area Tech 0900	B Totals	0.000 0.000	\$18,100 \$18,100	\$29,800 \$29,800	\$47,900 \$47,900

Owner	Property Description	Districts	Class	Acres	Land	Impts	Total
09-050-06-06-001 WISCONSIN APARTMENT COMPLEX L 605 FREDONIA AVE FREDONIA WI 53021-9375	Wisconsin St 1103089PRT LOT 6 BLK 6 COMM NW COR OF LOT 6 TH E 74 FT S 80 FT W 74 FT N 80 FT POB ASSESSOR'S PLAT Section: Acres: 0.000	1945 Northern Ozaukee Milwaukee Area Tech 0900	B Totals	0.000 0.000	\$21,300 \$21,300	\$0 \$0	\$21,300 \$21,300
09-050-06-06-002 ROBERT V SARAH 122 WISCONSIN ST FREDONIA WI 53021	122 Wisconsin St 598/945 PART LOTS 6 & 7 BLOCK 6 COMM NE COR LOT 7 TH N 20 FT W 276 FT S 80 FT E 276 FT N 60 FT POB ASSESSOR'S PLAT Section: Acres: 0.000	1945 Northern Ozaukee Milwaukee Area Tech 0900	A Totals	0.000 0.000	\$44,300 \$44,300	\$118,900 \$118,900	\$163,200 \$163,200
09-050-06-07-001 SURE LOCK HOMES LLC 129 WISCONSIN ST FREDONIA WI 53021	130 Wisconsin St 1138863PRT LOT 7 BLK 6 COMM SE COR LOT 7 TH N 100 FT W 276 FT S 100 FT E 276 FT POB ASSESSOR'S PLAT Section: Acres: 0.000	1945 Northern Ozaukee Milwaukee Area Tech 0900	A Totals	0.000 0.000	\$51,400 \$51,400	\$112,900 \$112,900	\$164,300 \$164,300
09-050-06-07-002 ROBERT D BERTRAM 124 WISCONSIN ST FREDONIA WI 53021	124 Wisconsin St 1157/151 415/795 PRT LOT 7 BLK 6 COMM 60 FT S OF NE COR LOT 7 TH S 134 FT W 276 FT N 134 FT E 276 FT POB ASSESSOR'S PLAT Section: Acres: 0.000	1945 Northern Ozaukee Milwaukee Area Tech 0900	A Totals	0.000 0.000	\$59,900 \$59,900	\$180,500 \$180,500	\$240,400 \$240,400
09-050-06-08-000 139 WISCONSIN STREET 53021 LL 1965 COLD SPRINGS RD SAUKVILLE WI 53080	139 Wisconsin St 1063964 1003006LOT 8 BLK 6 ASSESSOR'S PLAT Section: Acres: 0.000	1945 Northern Ozaukee Milwaukee Area Tech 0900	A Totals	0.000 0.000	\$19,200 \$19,200	\$1,000 \$1,000	\$20,200 \$20,200
09-050-06-09-000 DAVID ALTAMIRANO DIAZ 463 S MILWAUKEE ST FREDONIA WI 53021	135 Wisconsin St 1137141LOT 9 BLK 6 ASSESSOR'S PLAT Section: Acres: 0.276	1945 Northern Ozaukee Milwaukee Area Tech 0900	A Totals	0.276 0.276	\$39,700 \$39,700	\$28,500 \$28,500	\$68,200 \$68,200
09-050-06-10-000 SCOTT T LEIPHART 129 WISCONSIN ST FREDONIA WI 53021	129 Wisconsin St 1143620 427/191 LOT 10 BLK 6 ASSESSOR'S PLAT Section: Acres: 0.000	1945 Northern Ozaukee Milwaukee Area Tech 0900	A Totals	0.000 0.000	\$34,200 \$34,200	\$120,600 \$120,600	\$154,800 \$154,800

Owner	Property Description	Districts	Class	Acres	Land	Impts	Total
09-050-06-11-001 CARL BUTZ 123 WISCONSIN ST FREDONIA WI53021	123 Wisconsin St 1120277 1034082LOTS 11 & 12 BLOCK 6 PART OF LOT 34 PART BEING #3633 CSM OUTLOT 3 0852678 ASSESSOR'S PLAT Section: Acres: 0.000	1945 Northern Ozaukee Milwaukee Area Tech 0900	A Totals	0.000 0.000	\$57,500 \$57,500	\$77,000 \$77,000	\$134,500 \$134,500
09-050-06-13-001 JOSHUA A FINCH 121 WISCONSIN ST FREDONIA WI53021	121 Wisconsin St 1042272LOT 13 BLOCK 6 ALSO PART OF LO1 34 BEING #3633 CSM OUTLOT 2 0852678 ASSESSOR'S PLAT Section: 35 Acres: 0.000	1945 Northern Ozaukee Milwaukee Area Tech 0900	A Totals	0.000 0.000	\$40,300 \$40,300	\$179,400 \$179,400	\$219,700 \$219,700
09-050-06-14-001 GLORIA J LAU 92 EVERGREEN DR RANDOM LAKE WI53075	113 Wisconsin St 1538/246 0852680 LOT 14 BLOCK 6 ALSO PART LOT 34 BEING #3633 CSM OUTLOT 1 0852678 ASSESSOR'S PLAT Section: Acres: 0.000	1945 Northern Ozaukee Milwaukee Area Tech 0900	A Totals	0.000 0.000	\$40,400 \$40,400	\$136,900 \$136,900	\$177,300 \$177,300
09-050-06-15-000 SCOT P ROBERTS 701 FREDONIA AVE FREDONIA WI53012	Fredonia Ave 1136853 1136852 0955357 LOT 15 BLK 6 *EXC W 20 FT* ASSESSOR'S PLAT Section: Acres: 0.000	1945 Northern Ozaukee Milwaukee Area Tech 0900	A Totals	0.000 0.000	\$23,600 \$23,600	\$0 \$0	\$23,600 \$23,600
09-050-06-16-000 SCOT P ROBERTS 701 FREDONIA AVE FREDONIA WI53012	701 Fredonia Ave 1136851 1136850 796317 LOT 16 BLOCK 6 ASSESSOR'S PLAT Section: Acres: 0.000	1945 Northern Ozaukee Milwaukee Area Tech 0900	A Totals	0.000 0.000	\$41,300 \$41,300	\$158,800 \$158,800	\$200,100 \$200,100
09-050-06-17-001 MATTHEW F SPORS 709 FREDONIA AVE FREDONIA WI53021	709 Fredonia Ave 0987481PART LOT 17 BLK 6 COMM 1320 FT E & 33 FT S OF NW COR NW NW SEC 35 TH E 60 FT S 177 FT W 60 FT N 177 FT POB 0.24 AC Section: Acres: 0.000	1945 Northern Ozaukee Milwaukee Area Tech 0900	A Totals	0.000 0.000	\$32,700 \$32,700	\$116,400 \$116,400	\$149,100 \$149,100
09-050-06-17-002 JAY LUEDTKE 2075 EDGEWATER DR GRAFTON WI53024	705 Fredonia Ave 0923462 PART LOT 17 BLOCK 6 COMM 1380 FT E & 33 FT S OF NW COR NW NW SEC 35 TH E ST FT S 117 FT W 27 FT S 60 FT W 30 FT N 177 FT POB Section: Acres: 0.000	1945 Northern Ozaukee Milwaukee Area Tech 0900	A Totals	0.000 0.000	\$31,400 \$31,400	\$120,400 \$120,400	\$151,800 \$151,800

Owner	Property Description	Districts	Class	Acres	Land	Impts	Total
09-050-06-18-000 ANDREW M MERTES 711 FREDONIA AVE FREDONIA WI53021	711 Fredonia Ave 1137060LOT 18            BLK 6 ASSESSOR'S PLAT  Section:                            Acres:            0.000	1945 Northern Ozaukee Milwaukee Area Tech 0900	A <b>Totals</b>	0.000 <b>0.000</b>	\$33,700 <b>\$33,700</b>	\$148,200 <b>\$148,200</b>	\$181,900 <b>\$181,900</b>
09-050-06-19-000 CHELSEA HAHN 715 FREDONIA AVE FREDONIA WI53021	715 Fredonia Ave 1138060 1006880 1133/814 714/763 LOT 19 BLK 6 ASSESSOR'S PLAT  Section:                            Acres:            0.000	1945 Northern Ozaukee Milwaukee Area Tech 0900	A <b>Totals</b>	0.000 <b>0.000</b>	\$32,800 <b>\$32,800</b>	\$138,900 <b>\$138,900</b>	\$171,700 <b>\$171,700</b>
09-050-06-20-000 LAWRENCE S EMMER 101 N MILL ST STE A SAUKVILLE WI 53080	719 Fredonia Ave 0806005 LOT 20            BLK 6 ASSESSOR'S PLAT  Section:                            Acres:            0.000	1945 Northern Ozaukee Milwaukee Area Tech 0900	A <b>Totals</b>	0.000 <b>0.000</b>	\$31,600 <b>\$31,600</b>	\$144,000 <b>\$144,000</b>	\$175,600 <b>\$175,600</b>
09-050-06-21-000 RYAN M HURDA 110 HILL ST FREDONIA WI53021	110 Hill St 0964561LOT 21            BLK 6 ASSESSOR'S PLAT  Section:                            Acres:            0.000	1945 Northern Ozaukee Milwaukee Area Tech 0900	A <b>Totals</b>	0.000 <b>0.000</b>	\$34,100 <b>\$34,100</b>	\$155,900 <b>\$155,900</b>	\$190,000 <b>\$190,000</b>
09-050-06-22-000 BRIAN C KOEHN 801 FREDONIA AVE FREDONIA WI53021	801 Fredonia Ave 1030902 LOT 22            BLK 6 ASSESSOR'S PLAT  Section:                            Acres:            0.000	1945 Northern Ozaukee Milwaukee Area Tech 0900	A <b>Totals</b>	0.000 <b>0.000</b>	\$31,600 <b>\$31,600</b>	\$132,200 <b>\$132,200</b>	\$163,800 <b>\$163,800</b>
09-050-06-23-000 KARL STONE 805 FREDONIA AVE FREDONIA WI53021	805 Fredonia Ave 1142601LOT 23            BLK 6 ASSESSOR'S PLAT  Section:                            Acres:            0.000	1945 Northern Ozaukee Milwaukee Area Tech 0900	A <b>Totals</b>	0.000 <b>0.000</b>	\$31,600 <b>\$31,600</b>	\$137,900 <b>\$137,900</b>	\$169,500 <b>\$169,500</b>
09-050-06-24-002 JULIE ANN VEY 118 HILL ST FREDONIA WI53021	Hill St 1086368PART OF LOT 24    BLK 6 COMM NE COR LOT 24 TH W 67 FT S 60 FT E 67 FT N 60 FT POB ASSESSOR'S PLAT  Section:                            Acres:            0.000	1945 Northern Ozaukee Milwaukee Area Tech 0900	A <b>Totals</b>	0.000 <b>0.000</b>	\$7,700 <b>\$7,700</b>	\$0 <b>\$0</b>	\$7,700 <b>\$7,700</b>

Owner	Property Description	Districts	Class	Acres	Land	Impts	Total
09-050-06-24-003 ROBERT R RINEHART 120 HILL ST FREDONIA WI53021	Meyer Ave 949/951 PRT LOT 24 BLK 6 COMM 60 FT S OF NE COR LOT 24 TH S 55 FT W 67 FT N 55 FT E 67 FT POB ASSESSOR'S PLAT Section: Acres: 0.000	1945 Northern Ozaukee Milwaukee Area Tech 0900	A Totals	0.000 0.000	\$6,000 \$6,000	\$0 \$0	\$6,000 \$6,000
09-050-06-24-005 HILLTOPVIEW OF FREDONIA INC 409 FOND DU LAC AVE SHEBOYGAN FALLS WI53085	130 Meyer Ave 0989322PART OF LOT 24 BLK 6 COMM 149 FT N OF SE COR LOT 24 TH N 125 FT W 367 FT S 125 FT E 367 FT POB ASSESSOR'S PLAT Section: Acres: 0.000	1945 Northern Ozaukee Milwaukee Area Tech 0900	B Totals	0.000 0.000	\$48,700 \$48,700	\$117,000 \$117,000	\$165,700 \$165,700
09-050-06-24-006 VILLAGE OF FREDONIA 242 FREDONIA AVE FREDONIA WI53021	Exempt 133/545 PART OF LOT 24 BLK 6 COMM 274 FT N OF SE COR LOT 24 TH W 367 FT N 50 FT E 367 FT S 50 FT POB ASSESSOR'S PLAT Section: Acres: 0.000	1945 Northern Ozaukee Milwaukee Area Tech 0900	X4 Totals	0.000 0.000	\$0 \$0	\$0 \$0	\$0 \$0
09-050-06-24-007 DAVID J GUST 810 MEYER AVE FREDONIA WI53021	810 Meyer Ave 0906018 PART LOT 24 BLOCK 6 COMM 392 FT W & 425 FT S OF NE COR NW NW SEC 35 TH W 140 FT N 190 FT E 140 FT S 190 FT POB ASSESSOR'S Section: 35 Acres: 0.000	1945 Northern Ozaukee Milwaukee Area Tech 0900	A Totals	0.000 0.000	\$54,100 \$54,100	\$151,300 \$151,300	\$205,400 \$205,400
09-050-06-24-008 GARY J STREFF 815 FREDONIA AVE FREDONIA WI53021	Fredonia Ave 634/23 PART OF LOT 24 BLK 6 COMM NW COR TH E 99 FT S 235 FT E 70 FT S 190 FT E 140 FT S 150 FT E 367 FT S 145 FT W 660 FT N 65 FT W 1 FT N 660 Section: Acres: 0.000	1945 Northern Ozaukee Milwaukee Area Tech 0900	A Totals	0.000 0.000	\$35,200 \$35,200	\$0 \$0	\$35,200 \$35,200
09-050-06-24-009 GARY J STREFF 815 FREDONIA AVE FREDONIA WI53021	815 Fredonia Ave 520/956 PART OF LOT 24 BLOCK 6 COMM 445 FT W OF NE COR NW NW SEC 35 BEING #1596 CSM LO 1 VOL 12/41 *EXC E 3 FT OF N 165 FT* ASSESSOR'S Section: Acres: 0.000	1945 Northern Ozaukee Milwaukee Area Tech 0900	A Totals	0.000 0.000	\$58,500 \$58,500	\$168,300 \$168,300	\$226,800 \$226,800
09-050-06-24-010 DONALD A HATHAWAY 809 FREDONIA AVE FREDONIA WI53021	809 Fredonia Ave 0910960 PART LOT 24 BLOCK 6 COMM 362 FT E OF NW COR NW SEC 35 TH S 165 FT W 83 FT N 165 FT E 83 FT POB ASSESSOR'S PLAT Section: Acres: 0.000	1945 Northern Ozaukee Milwaukee Area Tech 0900	A Totals	0.000 0.000	\$40,400 \$40,400	\$118,100 \$118,100	\$158,500 \$158,500



Owner	Property Description	Districts	Class	Acres	Land	Impts	Total
09-050-06-25-000 ALAN M BRUHN 825 FREDONIA AVE FREDONIA WI53021	825 Fredonia Ave 375/134 LOT 25 BLK 6 PRT LOT 26 BLK 6 COMM SE COR LOT 26 TH N 95 FT W 66 FT S 95 FT E 66 FT POB ASSESSOR'S PLAT Section: Acres: 0.000	1945 Northern Ozaukee Milwaukee Area Tech 0900	A Totals	0.000 0.000	\$25,800 \$25,800	\$114,500 \$114,500	\$140,300 \$140,300
09-050-06-26-000 KIM P STEFFEN 188 FOX GLEN RD FREDONIA WI53021	829 Fredonia Ave 1000737PART LOT 26 BLOCK 6 COMM 742 FT W OF NE COR W 1/2 NW SEC 35 TH S 235 FT W 66 FT N 235 FT E 66 FT POB ASSESSOR'S PLAT Section: Acres: 0.000	1945 Northern Ozaukee Milwaukee Area Tech 0900	A Totals	0.000 0.000	\$37,700 \$37,700	\$130,300 \$130,300	\$168,000 \$168,000
09-050-06-27-001 MICHAEL J FEIERSTEIN 839 FREDONIA AVE FREDONIA WI53021	839 Fredonia Ave 1049853 PRT LOT 27 BLK 6 COMM 314 FT E & 33 FT S OF NW COR NW NW TH E 88 FT S 240 FT W 88 FT N 240 FT POB #1542 CSM LOT 1 VOL 11/43 Section: Acres: 0.000	1945 Northern Ozaukee Milwaukee Area Tech 0900	A Totals	0.000 0.000	\$46,600 \$46,600	\$112,500 \$112,500	\$159,100 \$159,100
09-050-06-27-002 REBECCA D ROSE 835 FREDONIA AVE FREDONIA WI53021	835 Fredonia Ave 1353/696 PART LOT 27 BLOCK 6 COMM 402 FT W & 33 FT S OF NW COR SEC 35 BEING #2628 CSM LOT 1 VOL 19/66 ASSESSOR'S PLAT Section: Acres: 0.000	1945 Northern Ozaukee Milwaukee Area Tech 0900	A Totals	0.000 0.000	\$53,600 \$53,600	\$150,300 \$150,300	\$203,900 \$203,900
09-050-06-27-003 VILLAGE OF FREDONIA 242 FREDONIA AVE FREDONIA WI53021	Exempt LC1237/874 PART LOT 27 BLOCK 6 COMM 314 FT W & 273 FT S OF NW COR SEC 35 TH E 199 FT N 38 FT E 132 FT S 425 FT W 330 FT N 387 FT POB Section: Acres: 3.150	1945 Northern Ozaukee Milwaukee Area Tech 0900	X4 Totals	3.150 3.150	\$0 \$0	\$0 \$0	\$0 \$0
09-050-06-28-000 ANDREW M VANDEBOOM 905 FREDONIA AVE FREDONIA WI53021	905 Fredonia Ave 1039746 0795778 LOT 28 BLK 6 /EXC E 62 FT/ ASSESSOR'S PLAT Section: Acres: 0.000	1945 Northern Ozaukee Milwaukee Area Tech 0900	A Totals	0.000 0.000	\$29,700 \$29,700	\$96,800 \$96,800	\$126,500 \$126,500
09-050-06-28-001 KELLY J SCHUH 901 FREDONIA AVE FREDONIA WI53021	901 Fredonia Ave 1053472 PRT LOT 28 BLK 6 COMM NE COR LOT 28 TH W 62 FT S 200 FT E 62 FT N 200 FT POB ASSESSOR'S PLAT Section: Acres: 0.000	1945 Northern Ozaukee Milwaukee Area Tech 0900	A Totals	0.000 0.000	\$35,400 \$35,400	\$101,800 \$101,800	\$137,200 \$137,200

Owner	Property Description	Districts	Class	Acres	Land	Impts	Total
09-050-06-29-000 KEVIN L LAUFENBERG 917 FREDONIA AVE FREDONIA WI53021	917 Fredonia Ave 1058/40 LOT 29 BLK 6 ASSESSOR'S PLAT Section: Acres: 0.000	1945 Northern Ozaukee Milwaukee Area Tech 0900	A Totals	0.000 0.000	\$42,900 \$42,900	\$92,900 \$92,900	\$135,800 \$135,800
09-050-06-30-000 VILLAGE OF FREDONIA PO BOX 159 FREDONIA WI53021	900 Wenzel Ave 919/643 LOT 30 BLK 6 /EXC 30.1 30.2/ ASSESSOR'S PLAT Section: Acres: 0.000	1945 Northern Ozaukee Milwaukee Area Tech 0900	X4 Totals	0.000 0.000	\$0 \$0	\$0 \$0	\$0 \$0
09-050-06-30-001 ANDREW M VANDEBOOM 905 FREDONIA AVE FREDONIA WI53021	Fredonia Ave 1039746 0795778 PART OF LOT 30 BLK 6 COMM NW COR LOT 28 TH W 61 FT S 200 FT E 61 FT N 200 FT POB ASSESSOR'S PLAT Section: Acres: 0.000	1945 Northern Ozaukee Milwaukee Area Tech 0900	A Totals	0.000 0.000	\$34,500 \$34,500	\$0 \$0	\$34,500 \$34,500
09-050-06-30-002 PAULUS FAMILY IRREVOCABLE TRUS 913 FREDONIA AVE FREDONIA WI53021	913 Fredonia Ave 1128565 1125822 1122321 714/723 612/623 PART OF LOT 30 BLK 6 COMM NE COR LOT 29 TH E 60 FT S 200 FT W 60 FT N 200 FT POB ASSESSOR'S PLAT Section: Acres: 0.000	1945 Northern Ozaukee Milwaukee Area Tech 0900	A Totals	0.000 0.000	\$34,500 \$34,500	\$138,200 \$138,200	\$172,700 \$172,700
09-050-06-31-000 VILLAGE OF FREDONIA 242 FREDONIA AVE FREDONIA WI53021	Exempt LC1237/874 LOT 31 BLK 6 ASSESSOR'S PLAT Section: Acres: 2.510	1945 Northern Ozaukee Milwaukee Area Tech 0900	X4 Totals	2.510 2.510	\$0 \$0	\$0 \$0	\$0 \$0
09-050-06-32-001 JEFFREY R LIERMANN W3420 MEADOWLARK RD FREDONIA WI53021	S Milwaukee St 676/511 E 636 FT OF LOT 32 BLOCK 6 BEING N 666 FT OF #2165CSM OUTLOT 1 VOL 16/128 ASSESSOR'S PLAT Section: Acres: 9.720	1945 Northern Ozaukee Milwaukee Area Tech 0900	5 Totals	9.720 9.720	\$4,900 \$4,900	\$0 \$0	\$4,900 \$4,900
09-050-06-32-002 DAVID AND JODI MUELLER REVOCAB W3458 MEADOWLARK RD FREDONIA WI53021	Meadowlark Rd 1008440 W 687 FT OF LOT 32 BLOCK 6 BEING N 662 FT OF #3302 CSM LOT 2 VOL 23/201 ASSESSOR'S PLAT Section: Acres: 10.430	1945 Northern Ozaukee Milwaukee Area Tech 0900	A Totals	10.430 10.430	\$59,000 \$59,000	\$0 \$0	\$59,000 \$59,000

Owner	Property Description	Districts	Class	Acres	Land	Impts	Total
09-050-06-33-001 GF PROPERTIES INC 200 WISCONSIN ST FREDONIA WI53021	200 Wisconsin St 447/51 446/873 PART LOTS 33 & 34 BLK 6 COMM 60 FT S & 60 FT E OF SE COR LOT 8 BLK 6 ASSESS. PLAT W 631 FT S 552 FT E 843 FT TO RR N 698 FT W Section: Acres: 11.530	1945 Northern Ozaukee Milwaukee Area Tech 0900	C <b>Totals</b>	11.530 <b>11.530</b>	\$0 <b>\$0</b>	\$0 <b>\$0</b>	\$0 <b>\$0</b>
09-050-06-33-002 VILLAGE OF FREDONIA 242 FREDONIA AVE FREDONIA WI53021	Exempt 155/524 PART LOTS 33 & 34 BLK 6 COMM SE COR LOT 8 BLK 6 ASSESS. PLAT W 571 FT S 60 FT E 631 FT N 156 FT W 60 FT S 98 FT POB ASSESSOR'S PLAT Section: Acres: 0.000	1945 Northern Ozaukee Milwaukee Area Tech 0900	X4 <b>Totals</b>	0.000 <b>0.000</b>	\$0 <b>\$0</b>	\$0 <b>\$0</b>	\$0 <b>\$0</b>
09-050-06-33-003 LARRY F CRASS 815 WENZEL AVE FREDONIA WI53021	815 Wenzel Ave 424/829 PRT LOT 33 BLK 6 COMM 361 FT W & 60 FT S OF NE COR LOT 33 TH S 552 FT W 293 FT N 552 FT E 293 FT 3.71 ACS ASSESSOR'S PLAT Section: Acres: 3.710	1945 Northern Ozaukee Milwaukee Area Tech 0900	A <b>Totals</b>	3.710 <b>3.710</b>	\$72,500 <b>\$72,500</b>	\$115,600 <b>\$115,600</b>	\$188,100 <b>\$188,100</b>
09-050-06-33-004 VILLAGE OF FREDONIA 242 FREDONIA AVE FREDONIA WI53021	Fredonia Ave LC1237/874 PART LOT 33 BLOCK 6 COMM 312 FT W OF NE COR BEING #2626 CSM LOT 1 VOL 19/62 ASSESSOR'S PLAT Section: Acres: 0.360	1945 Northern Ozaukee Milwaukee Area Tech 0900	X4 <b>Totals</b>	0.360 <b>0.360</b>	\$0 <b>\$0</b>	\$0 <b>\$0</b>	\$0 <b>\$0</b>
09-050-06-33-005 LARRY F CRASS 815 WENZEL AVE FREDONIA WI53021	Fredonia Ave 897/360 PART LOT 33 BLOCK 6 COMM 60 FT S & 293 FT W OF NE COR BEING #2626 CSM LOT 2 VOL 19/62 ASSESSOR'S PLAT Section: Acres: 0.000	1945 Northern Ozaukee Milwaukee Area Tech 0900	A <b>Totals</b>	0.000 <b>0.000</b>	\$65,400 <b>\$65,400</b>	\$3,100 <b>\$3,100</b>	\$68,500 <b>\$68,500</b>
09-050-06-33-006 VILLAGE OF FREDONIA 242 FREDONIA AVE FREDONIA WI53021	Fredonia Ave LC1237/874 PART LOT 33 BLOCK 6 COMM 361 FT W OF NE COR TH S 60 FT W 555 FT N 60 FT E 555 FT POB ASSESSOR'S PLAT Section: Acres: 0.760	1945 Northern Ozaukee Milwaukee Area Tech 0900	X4 <b>Totals</b>	0.760 <b>0.760</b>	\$0 <b>\$0</b>	\$0 <b>\$0</b>	\$0 <b>\$0</b>
09-050-06-34-001 SURE LOCK HOMES LLC 129 WISCONSIN ST FREDONIA WI53021	Wisconsin St 1138863N 60 FT OF E 276 FT LOT 34 BLOCK 6 ASSESSOR'S PLAT Section: Acres: 0.000	1945 Northern Ozaukee Milwaukee Area Tech 0900	A <b>Totals</b>	0.000 <b>0.000</b>	\$35,600 <b>\$35,600</b>	\$0 <b>\$0</b>	\$35,600 <b>\$35,600</b>

Owner	Property Description	Districts	Class	Acres	Land	Impts	Total
09-050-06-34-004 JARED ZAUSCH 706 WENZEL AVE FREDONIA WI53021	706 Wenzel Ave 1144493PART LOT 34 BLOCK 6 COMM 280 FT S OF NW COR BEING #3633 CSM LOT 1 DOC 0852678 ASSESSOR'S PLAT Section: Acres: 0.480	1945 Northern Ozaukee Milwaukee Area Tech 0900	A Totals	0.480 0.480	\$23,400 \$23,400	\$157,600 \$157,600	\$181,000 \$181,000
09-050-06-35-000 LUNDMAN DEVELOPMENT CORP PO BOX 340 421 WHEELER AVE FREDONIA WI53021	Wisconsin St 727/373 LOT 35 BLK 6 ASSESSOR'S PLAT Section: Acres: 6.810	1945 Northern Ozaukee Milwaukee Area Tech 0900	5 Totals	6.810 6.810	\$3,400 \$3,400	\$0 \$0	\$3,400 \$3,400
09-050-07-00-000 OZAUKEE COUNTY 121 W MAIN ST PORT WASHINGTON WI53074	1155 Fredonia Ave 76/413 118/590 PART OF BLOCK 7 NW NE LYING NORTH OF RIVER *WAUBEDONIA PARK*ASSESSOR'S PLAT Section: Acres: 0.000	1945 Northern Ozaukee Milwaukee Area Tech 0900	X3 Totals	0.000 0.000	\$0 \$0	\$0 \$0	\$0 \$0
09-050-07-01-000 COZY HOMES SOUTH LLC 570 HOFF RANDOM LAKE WI53075	921 Fredonia Ave 1320/587 LOT 1 BLK 7 ASSESSOR'S PLAT Section: Acres: 0.000	1945 Northern Ozaukee Milwaukee Area Tech 0900	A Totals	0.000 0.000	\$42,900 \$42,900	\$134,500 \$134,500	\$177,400 \$177,400
09-050-07-02-001 WILLIAM F MEYER 925 FREDONIA AVE FREDONIA WI53021	925 Fredonia Ave 0925501PRT LOT 2 BLK 7 COMM NE COR LOT 2 TH W 75 FT S 200 FT E 75 FT N 200 FT POB ASSESSOR'S PLAT Section: Acres: 0.000	1945 Northern Ozaukee Milwaukee Area Tech 0900	A Totals	0.000 0.000	\$41,000 \$41,000	\$78,000 \$78,000	\$119,000 \$119,000
09-050-07-02-003 VILLAGE OF FREDONIA PO BOX 159 FREDONIA WI53021	Exempt 1071/689 PART OF LOT 2 BLK 7 COMM 1313 FT W & 780 FT S OF NE COR NE NE TH E 128 FT S 153 FT W 128 FT N 128 FT POB #1481 CSM OUTLOT 1 Section: Acres: 0.000	1945 Northern Ozaukee Milwaukee Area Tech 0900	X4 Totals	0.000 0.000	\$0 \$0	\$0 \$0	\$0 \$0
09-050-07-02-004 HENRY H JUNGLING 133 PARK RD FREDONIA WI53021	133 Park Rd 1045488 451/664 445/667 PART OF LOT 2 BLK 7 COMM 210 FT S OF NW COR LOT 2 TH E 150 FT S 226 FT W 150 FT N 226 FT POB ASSESSOR'S PLAT Section: Acres: 0.000	1945 Northern Ozaukee Milwaukee Area Tech 0900	A Totals	0.000 0.000	\$56,700 \$56,700	\$132,900 \$132,900	\$189,600 \$189,600

Owner	Property Description	Districts	Class	Acres	Land	Impts	Total
09-050-07-02-005 MICHAEL A TIMM AND DIANNE K TI 929 FREDONIA AVE FREDONIA WI53021	929 Fredonia Ave 1116216 751/680 PART OF LOT 2 BLK 7 COMM 240 FT W OF NE COR NE SEC 34 TH S 346 FT W 193 FT N 346 FT E 183 FT POB 1.50 AC ASSESSOR'S Section: Acres: 0.000	1945 Northern Ozaukee Milwaukee Area Tech 0900	A Totals	0.000 0.000	\$65,900 \$65,900	\$137,700 \$137,700	\$203,600 \$203,600
09-050-07-02-006 GERALD K DIMMER 927 FREDONIA AVE FREDONIA WI53021	927 Fredonia Ave 1351/574 PART LOT 2 BLOCK 7 COMM 155 FT W OF NE COR BEING #1934 CSM VOL 14/367 ASSESSOR'S PLAT Section: Acres: 0.000	1945 Northern Ozaukee Milwaukee Area Tech 0900	A Totals	0.000 0.000	\$42,500 \$42,500	\$161,100 \$161,100	\$203,600 \$203,600
09-050-07-02-007 DIVALL MIDLAND ASSOCIATES LTD PO BOX 910 CORINTH MS 38835-0910	937 Fredonia Ave 626/155 PART LOT 2 BLOCK 7 COMM 423 FT W & 33 FT S OF NE COR NE SEC 34 BEING #1978 CSM VOL 15/43 ASSESSOR'S PLAT Section: Acres: 0.000	1945 Northern Ozaukee Milwaukee Area Tech 0900	B Totals	0.000 0.000	\$99,100 \$99,100	\$203,300 \$203,300	\$302,400 \$302,400
09-050-07-02-010 BROOK PARK APARTMENTS LLC 16235 WILDWOOD CT BROOKFIELD WI53005	951 Fredonia Ave 0964601 772/63 PART LOT 2 BLOCK 7 COMM 588 FT W & 33 FT S BEING #2670 CSM LOT 1 VOL 19/166 ASSESSOR'S PLAT Section: Acres: 0.000	1945 Northern Ozaukee Milwaukee Area Tech 0900	B Totals	0.000 0.000	\$76,000 \$76,000	\$556,700 \$556,700	\$632,700 \$632,700
09-050-07-02-011 BROOK PARK APARTMENTS LLC 16235 WILDWOOD CT BROOKFIELD WI53005	955 Fredonia Ave 0964601 772/63 PART LOT 2 BLOCK 7 COMM 786 FT W & 33 FT S BEING #2670 CSM LOT 2 VOL 19/166 ASSESSOR'S PLAT Section: Acres: 0.000	1945 Northern Ozaukee Milwaukee Area Tech 0900	B Totals	0.000 0.000	\$76,000 \$76,000	\$571,900 \$571,900	\$647,900 \$647,900
09-050-07-02-012 BROOK PARK APARTMENTS LLC 16235 WILDWOOD CT BROOKFIELD WI53005	959 Fredonia Ave 0964601 772/63 PART LOT 2 BLOCK 7 COMM 851 FT W & 33 FT S BEING #2670 CSM LOT 3 VOL 19/166 ASSESSOR'S PLAT Section: Acres: 0.000	1945 Northern Ozaukee Milwaukee Area Tech 0900	B Totals	0.000 0.000	\$76,000 \$76,000	\$554,300 \$554,300	\$630,300 \$630,300
09-050-07-02-013 BROOK PARK APARTMENTS LLC 16235 WILDWOOD CT BROOKFIELD WI53005	963 Fredonia Ave 0964601 772/63 PART LOT 2 BLOCK 7 COMM 1034 FT W & 33 FT S BEING #2670 CSM LOT 4 VOL 19/166 ASSESSOR'S PLAT Section: Acres: 0.000	1945 Northern Ozaukee Milwaukee Area Tech 0900	B Totals	0.000 0.000	\$152,000 \$152,000	\$1,108,600 \$1,108,600	\$1,260,600 \$1,260,600

Owner	Property Description	Districts	Class	Acres	Land	Impts	Total
09-050-07-02-014 VILLAGE OF FREDONIA 242 FREDONIA AVE FREDONIA WI53021	Park Rd 0323220 0310564 1132310PART OF LOT 2 BLOCK 7COMM 1313 FT W & 484 FT S OF NE COR NE NE TH NE 17 FT SE 127 FTS 105 FT E 82 FT NE 158 FT E Section: 34 Acres: 1.005	1945 Northern Ozaukee Milwaukee Area Tech 0900	X4 <b>Totals</b>	1.005 <b>1.005</b>	\$0 <b>\$0</b>	\$0 <b>\$0</b>	\$0 <b>\$0</b>
09-050-07-02-015 VILLAGE OF FREDONIA 242 FREDONIA AVE FREDONIA WI53021	210 Park Rd 0323220 0310564PART OF LOT 2 BLOCK 7COMM 1313 FT W & 547 FT S OF NE COR NE NE TH E 859 FT S 770 FT W 859 FT N 384 FT E 128 FT N 153 FT W Section: 34 Acres: 16.576	1945 Northern Ozaukee Milwaukee Area Tech 0900	X4 <b>Totals</b>	16.576 <b>16.576</b>	\$0 <b>\$0</b>	\$0 <b>\$0</b>	\$0 <b>\$0</b>
09-050-07-02-016 VILLAGE OF FREDONIA PO BOX 159 FREDONIA WI53021	Exempt 0532559PART LOT 2 BLOCK 7COMM 300 FT S OF NE COR NE NE SEC 34 TH S 1120 FT W 461 FT N 770 FT W 829 FT NW 64 FT E 133 FT N 122 FT E 733 FT N 13 Section: 34 Acres: 14.083	1945 Northern Ozaukee Milwaukee Area Tech 0900	X4 <b>Totals</b>	14.083 <b>14.083</b>	\$0 <b>\$0</b>	\$0 <b>\$0</b>	\$0 <b>\$0</b>
09-050-07-03-000 FREDRICKSON FAMILY TRUST W3516 MEADOWLARK RD FREDONIA WI53021	Fredonia Ave 0799476 669/162 LOT 3 BLOCK 7 ASSESSOR'S PLAT Section: Acres: 26.600	1945 Northern Ozaukee Milwaukee Area Tech 0900	F <b>Totals</b>	26.600 <b>26.600</b>	\$133,000 <b>\$133,000</b>	\$0 <b>\$0</b>	\$133,000 <b>\$133,000</b>
09-051-01-01-000 BRAD A PEPIN 922 PARTRIDGE LN FREDONIA WI53021	922 Partridge Ln 0920011LOT 1 BLK 1 FOX GLEN Section: Acres: 0.000	1945 Northern Ozaukee Milwaukee Area Tech 0900	A <b>Totals</b>	0.000 <b>0.000</b>	\$52,000 <b>\$52,000</b>	\$128,200 <b>\$128,200</b>	\$180,200 <b>\$180,200</b>
09-051-01-02-000 JENNIFER H SCHMIDT 140 PHEASANT LN FREDONIA WI53021	140 Pheasant Ln 0826757 LOT 2 BLK 1 FOX GLEN Section: Acres: 0.000	1945 Northern Ozaukee Milwaukee Area Tech 0900	A <b>Totals</b>	0.000 <b>0.000</b>	\$52,000 <b>\$52,000</b>	\$170,900 <b>\$170,900</b>	\$222,900 <b>\$222,900</b>
09-051-01-03-000 AUBREY A MUELLER JR 144 PHEASANT LN FREDONIA WI53021	144 Pheasant Ln 0912415 LOT 3 BLK 1 FOX GLEN Section: Acres: 0.000	1945 Northern Ozaukee Milwaukee Area Tech 0900	A <b>Totals</b>	0.000 <b>0.000</b>	\$52,000 <b>\$52,000</b>	\$134,700 <b>\$134,700</b>	\$186,700 <b>\$186,700</b>

Owner	Property Description	Districts	Class	Acres	Land	Impts	Total
09-051-01-04-000 TOM KLATT 148 PHEASANT LN FREDONIA WI53021	148 Pheasant Ln 1137409LOT 4           BLK 1 FOX GLEN Section:                           Acres:           0.000	1945 Northern Ozaukee Milwaukee Area Tech 0900	A <b>Totals</b>	0.000 <b>0.000</b>	\$52,000 <b>\$52,000</b>	\$162,500 <b>\$162,500</b>	\$214,500 <b>\$214,500</b>
09-051-01-05-000 STANLEY C GRIFFIN 152 PHEASANT LN FREDONIA WI53021	152 Pheasant Ln 0807568 895/354 LOT 5           BLOCK 1 FOX GLEN Section:                           Acres:           0.000	1945 Northern Ozaukee Milwaukee Area Tech 0900	A <b>Totals</b>	0.000 <b>0.000</b>	\$52,000 <b>\$52,000</b>	\$147,300 <b>\$147,300</b>	\$199,300 <b>\$199,300</b>
09-051-01-06-000 DEXTER A SHUMAKER 156 PHEASANT LN FREDONIA WI53021	156 Pheasant Ln 1035175 LOT 6           BLK 1 FOX GLEN Section:                           Acres:           0.000	1945 Northern Ozaukee Milwaukee Area Tech 0900	A <b>Totals</b>	0.000 <b>0.000</b>	\$52,000 <b>\$52,000</b>	\$130,700 <b>\$130,700</b>	\$182,700 <b>\$182,700</b>
09-051-01-07-000 CALVIN L COMPARIN 160 PHEASANT LN FREDONIA WI53021	160 Pheasant Ln 402/315 LOT 7           BLK 1 FOX GLEN Section:                           Acres:           0.000	1945 Northern Ozaukee Milwaukee Area Tech 0900	A <b>Totals</b>	0.000 <b>0.000</b>	\$52,000 <b>\$52,000</b>	\$161,000 <b>\$161,000</b>	\$213,000 <b>\$213,000</b>
09-051-02-01-000 DAVID WOLSKI 938 PARTRIDGE LN FREDONIA WI53021	938 Partridge Ln 1032658LOT 1           BLK 2 FOX GLEN Section:                           Acres:           0.000	1945 Northern Ozaukee Milwaukee Area Tech 0900	A <b>Totals</b>	0.000 <b>0.000</b>	\$52,000 <b>\$52,000</b>	\$154,600 <b>\$154,600</b>	\$206,600 <b>\$206,600</b>
09-051-02-02-000 PATRICK A BROWN 142 FOX GLEN RD FREDONIA WI53021	142 Fox Glen Rd 0800886 LOT 2           BLK 2 FOX GLEN Section:                           Acres:           0.000	1945 Northern Ozaukee Milwaukee Area Tech 0900	A <b>Totals</b>	0.000 <b>0.000</b>	\$52,000 <b>\$52,000</b>	\$173,900 <b>\$173,900</b>	\$225,900 <b>\$225,900</b>
09-051-02-03-000 BENJAMIN W LAWONN 146 FOX GLEN RD FREDONIA WI53021	146 Fox Glen Rd 1022177LOT 3           BLK 2 FOX GLEN Section:                           Acres:           0.000	1945 Northern Ozaukee Milwaukee Area Tech 0900	A <b>Totals</b>	0.000 <b>0.000</b>	\$52,000 <b>\$52,000</b>	\$157,300 <b>\$157,300</b>	\$209,300 <b>\$209,300</b>

Owner	Property Description	Districts	Class	Acres	Land	Impts	Total
09-051-02-04-000 NEAL W GUTERMANN 150 FOX GLEN RD FREDONIA WI53021	150 Fox Glen Rd 678/852 LOT 4            BLK 2 FOX GLEN  Section:                                  Acres:            0.000	1945 Northern Ozaukee Milwaukee Area Tech 0900	A <b>Totals</b>	0.000 <b>0.000</b>	\$52,000 <b>\$52,000</b>	\$128,100 <b>\$128,100</b>	\$180,100 <b>\$180,100</b>
09-051-02-05-000 JACOB FABER 154 FOX GLEN RD FREDONIA WI53021	154 Fox Glen Rd 1124860 0990899 LOT 5            BLK 2 FOX GLEN  Section:                                  Acres:            0.000	1945 Northern Ozaukee Milwaukee Area Tech 0900	A <b>Totals</b>	0.000 <b>0.000</b>	\$52,000 <b>\$52,000</b>	\$150,000 <b>\$150,000</b>	\$202,000 <b>\$202,000</b>
09-051-02-06-000 AMY UHLENBERG 158 FOX GLEN RD FREDONIA WI53021	158 Fox Glen Rd 0812844 LOT 6            BLK 2 FOX GLEN  Section:                                  Acres:            0.000	1945 Northern Ozaukee Milwaukee Area Tech 0900	A <b>Totals</b>	0.000 <b>0.000</b>	\$52,000 <b>\$52,000</b>	\$133,200 <b>\$133,200</b>	\$185,200 <b>\$185,200</b>
09-051-02-07-000 JONAH SPAETH 159 PHEASANT LN FREDONIA TOWN WI53021	159 Pheasant Ln 0963591 LOT 7            BLK 2 FOX GLEN  Section:                                  Acres:            0.000	1945 Northern Ozaukee Milwaukee Area Tech 0900	A <b>Totals</b>	0.000 <b>0.000</b>	\$52,000 <b>\$52,000</b>	\$158,700 <b>\$158,700</b>	\$210,700 <b>\$210,700</b>
09-051-02-08-000 LAWRENCE J LANCTOT 155 PHEASANT LN FREDONIA WI53021	155 Pheasant Ln 1134/482 LOT 8            BLK 2 FOX GLEN  Section:                                  Acres:            0.000	1945 Northern Ozaukee Milwaukee Area Tech 0900	A <b>Totals</b>	0.000 <b>0.000</b>	\$52,000 <b>\$52,000</b>	\$143,300 <b>\$143,300</b>	\$195,300 <b>\$195,300</b>
09-051-02-09-000 ADRIENNE M WOLF 147 PHEASANT LN FREDONIA WI53021	147 Pheasant Ln 1044700 0972624 LOT 9            BLK 2 FOX GLEN  Section:                                  Acres:            0.000	1945 Northern Ozaukee Milwaukee Area Tech 0900	A <b>Totals</b>	0.000 <b>0.000</b>	\$52,000 <b>\$52,000</b>	\$148,500 <b>\$148,500</b>	\$200,500 <b>\$200,500</b>
09-051-02-10-000 MOSES NETTLES 145 PHEASANT LN FREDONIA WI53021	145 Pheasant Ln 1032914 LOT 10            BLK 2 FOX GLEN  Section:                                  Acres:            0.000	1945 Northern Ozaukee Milwaukee Area Tech 0900	A <b>Totals</b>	0.000 <b>0.000</b>	\$52,000 <b>\$52,000</b>	\$118,400 <b>\$118,400</b>	\$170,400 <b>\$170,400</b>



Owner	Property Description	Districts	Class	Acres	Land	Impts	Total
09-051-02-11-000 DAODIE C MOORE 141 PHEASANT LN FREDONIA WI53021	141 Pheasant Ln 1789/579 LOT 11          BLK 2 FOX GLEN  Section:                          Acres:          0.000	1945 Northern Ozaukee Milwaukee Area Tech 0900	A <b>Totals</b>	0.000 <b>0.000</b>	\$52,000 <b>\$52,000</b>	\$151,800 <b>\$151,800</b>	\$203,800 <b>\$203,800</b>
09-051-02-12-000 SCOTT M KUNZ 137 PHEASANT LN FREDONIA WI53021	137 Pheasant Ln 0872928 LOT 12          BLK 2 FOX GLEN  Section:                          Acres:          0.000	1945 Northern Ozaukee Milwaukee Area Tech 0900	A <b>Totals</b>	0.000 <b>0.000</b>	\$52,000 <b>\$52,000</b>	\$146,100 <b>\$146,100</b>	\$198,100 <b>\$198,100</b>
09-051-03-01-000 COLLEEN M KRECHEL 139 FOX GLEN RD FREDONIA WI53021	139 Fox Glen Rd 1002921 LOT 1          BLOCK 3 FOX GLEN  Section:                          Acres:          0.000	1945 Northern Ozaukee Milwaukee Area Tech 0900	A <b>Totals</b>	0.000 <b>0.000</b>	\$52,000 <b>\$52,000</b>	\$138,900 <b>\$138,900</b>	\$190,900 <b>\$190,900</b>
09-051-03-02-000 DENNIS J GAEDTKE 143 FOX GLEN RD FREDONIA WI53021	143 Fox Glen Rd 831/449 LOT 2          BLK 3 FOX GLEN  Section:                          Acres:          0.000	1945 Northern Ozaukee Milwaukee Area Tech 0900	A <b>Totals</b>	0.000 <b>0.000</b>	\$52,000 <b>\$52,000</b>	\$158,400 <b>\$158,400</b>	\$210,400 <b>\$210,400</b>
09-051-03-03-000 GEORGE PACHNER 147 FOX GLEN RD FREDONIA WI53021	147 Fox Glen Rd 835/592 LOT 3          BLK 3 FOX GLEN  Section:                          Acres:          0.000	1945 Northern Ozaukee Milwaukee Area Tech 0900	A <b>Totals</b>	0.000 <b>0.000</b>	\$52,000 <b>\$52,000</b>	\$138,200 <b>\$138,200</b>	\$190,200 <b>\$190,200</b>
09-051-03-04-000 KEVIN A RAMMEL 13655 COURTLAND AVE BROOKFIELD WI53005	151 Fox Glen Rd 1058326 1765/691 LOT 4          BLK 3 FOX GLEN  Section:                          Acres:          0.000	1945 Northern Ozaukee Milwaukee Area Tech 0900	A <b>Totals</b>	0.000 <b>0.000</b>	\$52,000 <b>\$52,000</b>	\$125,600 <b>\$125,600</b>	\$177,600 <b>\$177,600</b>
09-051-03-05-000 MATT A ZAVADA 155 FOX GLEN RD FREDONIA WI53021	155 Fox Glen Rd 0982217 0859777 LOT 5          BLK 3 FOX GLEN  Section:                          Acres:          0.000	1945 Northern Ozaukee Milwaukee Area Tech 0900	A <b>Totals</b>	0.000 <b>0.000</b>	\$52,000 <b>\$52,000</b>	\$147,300 <b>\$147,300</b>	\$199,300 <b>\$199,300</b>

Owner	Property Description	Districts	Class	Acres	Land	Impts	Total
09-051-03-06-000 JOHN J SCHILL AND BETTY L SCHI 159 FOX GLEN RD FREDONIA WI53021	159 Fox Glen Rd 0971978 355/273 LOT 6 BLK 3 FOX GLEN Section: Acres: 0.000	1945 Northern Ozaukee Milwaukee Area Tech 0900	A Totals	0.000 0.000	\$52,000 \$52,000	\$145,100 \$145,100	\$197,100 \$197,100
09-052-01-01-000 ROBERT S JOHNS 204 N MILWAUKEE ST FREDONIA WI53021	204 N Milwaukee St 602/115 LOT 1 BLK 1 JANKE'S ADD. Section: Acres: 0.000	1945 Northern Ozaukee Milwaukee Area Tech 0900	A Totals	0.000 0.000	\$32,100 \$32,100	\$116,300 \$116,300	\$148,400 \$148,400
09-052-01-02-000 DARREN CRENSHAW 200 N MILWAUKEE ST FREDONIA WI53021	200 N Milwaukee St 1128798 LOT 2 BLK 1 JANKE'S ADD. Section: Acres: 0.000	1945 Northern Ozaukee Milwaukee Area Tech 0900	A Totals	0.000 0.000	\$32,100 \$32,100	\$158,100 \$158,100	\$190,200 \$190,200
09-052-01-03-000 THOMAS C MAJESKI 316 WASHINGTON AVE FREDONIA WI53021	316 Washington Ave 0834299 LOT 3 BLK 1 JANKE'S ADD. Section: Acres: 0.000	1945 Northern Ozaukee Milwaukee Area Tech 0900	A Totals	0.000 0.000	\$28,000 \$28,000	\$109,200 \$109,200	\$137,200 \$137,200
09-052-01-04-000 ADRIAN HUBER 312 WASHINGTON AVE FREDONIA WI53021	312 Washington Ave 1128400 LOT 4 BLK 1 JANKE'S ADD. Section: Acres: 0.000	1945 Northern Ozaukee Milwaukee Area Tech 0900	A Totals	0.000 0.000	\$28,000 \$28,000	\$129,300 \$129,300	\$157,300 \$157,300
09-052-01-05-000 CYNTHIA G GUZIKOWSKI 308 WASHINGTON AVE FREDONIA WI53021	308 Washington Ave 1075988 1174/529 156/263 LOT 5 BLK 1 JANKE'S ADD. PHYLLIS PLZAK LIFE ESTATE Section: Acres: 0.000	1945 Northern Ozaukee Milwaukee Area Tech 0900	A Totals	0.000 0.000	\$28,000 \$28,000	\$129,000 \$129,000	\$157,000 \$157,000
09-052-01-06-000 SHERRI L HEINTZ REVOCABLE TRUS 304 WASHINGTON AVE FREDONIA WI53201	304 Washington Ave 1102604 1052123 LOT 6 BLK 1 JANKE'S ADD. Section: Acres: 0.000	1945 Northern Ozaukee Milwaukee Area Tech 0900	A Totals	0.000 0.000	\$28,000 \$28,000	\$108,500 \$108,500	\$136,500 \$136,500

Owner	Property Description	Districts	Class	Acres	Land	Impts	Total
09-052-01-07-000 HUNTER J SCANNELL 300 WASHINGTON AVE FREDONIA WI53021	300 Washington Ave 1102231LOT 7 BLK 1 JANKE'S ADD. Section: Acres: 0.000	1945 Northern Ozaukee Milwaukee Area Tech 0900	A Totals	0.000 0.000	\$30,000 \$30,000	\$129,100 \$129,100	\$159,100 \$159,100
09-052-02-01-000 CAROL A SCHRAM 204 N WILSON ST FREDONIA WI53021	204 N Wilson St 1097212 1097211 1021241LOT 1 BLK 2 LOT 2 JANKE'S ADD. Section: Acres: 0.000	1945 Northern Ozaukee Milwaukee Area Tech 0900	A Totals	0.000 0.000	\$45,300 \$45,300	\$144,900 \$144,900	\$190,200 \$190,200
09-052-02-03-000 ROY J NERBUN 200 N WILSON ST FREDONIA WI53021	200 N Wilson St 846/715 LOT 3 BLK 2 JANKE'S ADD. Section: Acres: 0.000	1945 Northern Ozaukee Milwaukee Area Tech 0900	A Totals	0.000 0.000	\$27,700 \$27,700	\$88,300 \$88,300	\$116,000 \$116,000
09-053-03-01-000 TCG HOLDINGS 101 LLC 470 POWERS ST PORT WASHINGTON WI53074	233 N Wilson St 1124057LOT 1 BLK 3 JANKE'S ADD. NO. 2 Section: Acres: 0.000	1945 Northern Ozaukee Milwaukee Area Tech 0900	A Totals	0.000 0.000	\$47,600 \$47,600	\$126,000 \$126,000	\$173,600 \$173,600
09-053-03-02-000 ANNE E REDMOND 227 N WILSON ST FREDONIA WI53021	227 N Wilson St 1094390 1243/957 LOT 2 BLK 3 JANKE'S ADD. NO. 2 Section: Acres: 0.000	1945 Northern Ozaukee Milwaukee Area Tech 0900	A Totals	0.000 0.000	\$45,600 \$45,600	\$122,800 \$122,800	\$168,400 \$168,400
09-053-03-03-000 HAAS REVOCABLE TRUST 223 N WILSON ST FREDONIA WI53021	223 N Wilson St 1128574 1047011 LOT 3 BLK 3 JANKE'S ADD. NO. 2 Section: Acres: 0.000	1945 Northern Ozaukee Milwaukee Area Tech 0900	A Totals	0.000 0.000	\$45,600 \$45,600	\$114,800 \$114,800	\$160,400 \$160,400
09-053-04-01-000 KATHLEEN A WENZEL 232 N WILSON ST FREDONIA WI53021	232 N Wilson St 0803807 383/578 LOT 1 BLK 4 JANKE'S ADD. NO. 2 MARVIN G HOPPE LIFE ESTATE Section: Acres: 0.000	1945 Northern Ozaukee Milwaukee Area Tech 0900	A Totals	0.000 0.000	\$38,200 \$38,200	\$121,500 \$121,500	\$159,700 \$159,700

Owner	Property Description	Districts	Class	Acres	Land	Impts	Total
09-053-04-02-000 KENDALL J THISTLE PO BOX 7 FREDONIA WI53021	228 N Wilson St 785/294 LOT 2 BLK 4 JANKE'S ADD. NO. 2 Section: Acres: 0.000	1945 Northern Ozaukee Milwaukee Area Tech 0900	A Totals	0.000 0.000	\$36,900 \$36,900	\$102,400 \$102,400	\$139,300 \$139,300
09-053-04-03-000 KEVIN G RUFF 222 N WILSON ST FREDONIA WI53021	222 N Wilson St 919/205 LOT 3 BLK 4 JANKE'S ADD. NO. 2 Section: Acres: 0.000	1945 Northern Ozaukee Milwaukee Area Tech 0900	A Totals	0.000 0.000	\$36,900 \$36,900	\$119,900 \$119,900	\$156,800 \$156,800
09-054-01-01-001 SHELLY RENEE HEASLIP 311 WASHINGTON AVE FREDONIA WI53021	311 Washington Ave 1031820 LOTS 1 & 2 BLOCK 1 LEIDER'S SUBD. Section: 26 Acres: 0.445	1945 Northern Ozaukee Milwaukee Area Tech 0900	A Totals	0.445 0.445	\$45,300 \$45,300	\$100,900 \$100,900	\$146,200 \$146,200
09-054-01-03-000 LEONARD P FREDERICKSON 303 WASHINGTON AVE FREDONIA WI53021	303 Washington Ave 1008067 LOT 3 BLK 1 LEIDER'S SUBD. Section: Acres: 0.000	1945 Northern Ozaukee Milwaukee Area Tech 0900	A Totals	0.000 0.000	\$28,500 \$28,500	\$105,900 \$105,900	\$134,400 \$134,400
09-054-01-04-000 ROSEMARY HASKEY 119 N WILSON ST FREDONIA WI53021	119 N Wilson St 1094760 536/839 LOT 4 SUBD. Section: Acres: 0.000	1945 Northern Ozaukee Milwaukee Area Tech 0900	A Totals	0.000 0.000	\$28,500 \$28,500	\$108,200 \$108,200	\$136,700 \$136,700
09-054-01-05-000 RICHARD L OLSON 115 N WILSON ST FREDONIA WI53021	115 N Wilson St 1044/586 986/848 LOT 5 SUBD. Section: Acres: 0.000	1945 Northern Ozaukee Milwaukee Area Tech 0900	A Totals	0.000 0.000	\$28,500 \$28,500	\$95,100 \$95,100	\$123,600 \$123,600
09-054-01-06-000 MICHAEL K OLSON 111 N WILSON ST FREDONIA WI53021	111 N Wilson St 0904348 LOT 6 BLK 1 LEIDER'S SUBD. Section: Acres: 0.000	1945 Northern Ozaukee Milwaukee Area Tech 0900	A Totals	0.000 0.000	\$28,500 \$28,500	\$106,700 \$106,700	\$135,200 \$135,200

Owner	Property Description	Districts	Class	Acres	Land	Impts	Total
09-054-01-07-000 JODY J SCHUBERT 4470 COUNTY RD A FREDONIA WI53021	308 Fredonia Ave 0916412 LOT 7 BLK 1 LEIDER'S SUBD. Section: Acres: 0.000	1945 Northern Ozaukee Milwaukee Area Tech 0900	A Totals	0.000 0.000	\$25,000 \$25,000	\$68,800 \$68,800	\$93,800 \$93,800
09-054-01-08-000 ELIZABETH K KENNEY 304 FREDONIA AVE FREDONIA WI53021	304 Fredonia Ave 1086402 LOT 8 BLK 1 LEIDER'S SUBD. Section: Acres: 0.000	1945 Northern Ozaukee Milwaukee Area Tech 0900	A Totals	0.000 0.000	\$25,000 \$25,000	\$112,200 \$112,200	\$137,200 \$137,200
09-054-01-09-000 LAKE LIFE HOLDINGS LLC 405 E NORPORT DR PORT WASHINGTON WI53074	105 N Wilson St 1066835 1066022 LOT 9 SUBD. BLK 1 LEIDER'S Section: Acres: 0.000	1945 Northern Ozaukee Milwaukee Area Tech 0900	A Totals	0.000 0.000	\$25,800 \$25,800	\$88,000 \$88,000	\$113,800 \$113,800
09-054-02-01-000 VEOF TRANSITION TRUST 122 N WILSON ST FREDONIA WI53021	122 N Wilson St 1090751 1090742 0992662 0989063 1089/130 LOT 1 BLK 2 LEIDER'S SUBD. Section: Acres: 0.000	1945 Northern Ozaukee Milwaukee Area Tech 0900	A Totals	0.000 0.000	\$30,000 \$30,000	\$108,700 \$108,700	\$138,700 \$138,700
09-054-02-02-000 DAVID M ROBINSON 118 N WILSON ST FREDONIA WI53021	118 N Wilson St 0846962 LOT 2 BLK 2 LEIDER'S SUBD. Section: Acres: 0.000	1945 Northern Ozaukee Milwaukee Area Tech 0900	A Totals	0.000 0.000	\$28,900 \$28,900	\$110,400 \$110,400	\$139,300 \$139,300
09-054-02-03-000 HILL OXFORD TWO LLC 114 N WILSON ST FREDONIA WI53021	114 N Wilson St 1128146 LOT 3 BLK 2 LEIDER'S SUBD. Section: Acres: 0.000	1945 Northern Ozaukee Milwaukee Area Tech 0900	A Totals	0.000 0.000	\$29,700 \$29,700	\$122,800 \$122,800	\$152,500 \$152,500
09-054-02-04-000 MARY A SCHOMMER 110 N WILSON ST FREDONIA WI53021	110 N Wilson St 1020504 301/570 LOT 4 SUBD BLK 2 LEIDER'S Section: Acres: 0.000	1945 Northern Ozaukee Milwaukee Area Tech 0900	A Totals	0.000 0.000	\$28,900 \$28,900	\$120,100 \$120,100	\$149,000 \$149,000

Owner	Property Description	Districts	Class	Acres	Land	Impts	Total
09-054-02-05-000 CRAIG L WENDEL 268 FREDONIA AVE FREDONIA WI53021	268 Fredonia Ave 1019945 LOT 5 BLK 2 LEIDER'S SUBD. Section: Acres: 0.000	1945 Northern Ozaukee Milwaukee Area Tech 0900	A Totals	0.000 0.000	\$31,900 \$31,900	\$98,000 \$98,000	\$129,900 \$129,900
09-054-02-06-000 PATRICIA RUSSART C/O ROSE M MILLER 314 FILLMORE ST FREDONIA, WI 53021	264 Fredonia Ave 0889741 156/538 LOT 6 SUBD. Section: Acres: 0.000	1945 Northern Ozaukee Milwaukee Area Tech 0900	A Totals	0.000 0.000	\$29,500 \$29,500	\$102,000 \$102,000	\$131,500 \$131,500
09-055-01-01-000 KATHRYN M WESTER 112 BLUEBIRD CT FREDONIA WI53021	112 Bluebird Ct 1086696 401/15 LOT 1 BROOK ESTATES Section: Acres: 0.000	1945 Northern Ozaukee Milwaukee Area Tech 0900	A Totals	0.000 0.000	\$55,600 \$55,600	\$135,400 \$135,400	\$191,000 \$191,000
09-055-01-02-000 SHANE A RAUCH 118 BLUEBIRD CT FREDONIA WI53021	118 Bluebird Ct 1744/663 LOT 2 BLK 1 MEADOW BROOK ESTATES Section: Acres: 0.000	1945 Northern Ozaukee Milwaukee Area Tech 0900	A Totals	0.000 0.000	\$42,900 \$42,900	\$108,200 \$108,200	\$151,100 \$151,100
09-055-01-03-000 MARK A JANKE 248 ST ROSE AVE FREDONIA WI53021	248 St Rose Ave 0941548 757/862 LOT 3 BROOK ESTATES Section: 35 Acres: 0.000	1945 Northern Ozaukee Milwaukee Area Tech 0900	A Totals	0.000 0.000	\$46,800 \$46,800	\$116,500 \$116,500	\$163,300 \$163,300
09-055-01-04-000 DAVID F DAVIS AND PATRICIA A D 242 ST ROSE AVE FREDONIA WI53021	242 St Rose Ave 0858751 165/317 LOT 4 BROOK ESTATES Section: Acres: 0.000	1945 Northern Ozaukee Milwaukee Area Tech 0900	A Totals	0.000 0.000	\$45,600 \$45,600	\$113,400 \$113,400	\$159,000 \$159,000
09-055-01-05-000 SHIRLEY LEONARD 1350 MOHAVE CIR BULLHEAD CITY AZ 86442-7791	236 St Rose Ave 1102014 172/49 LOT 5 BROOK ESTATES Section: Acres: 0.000	1945 Northern Ozaukee Milwaukee Area Tech 0900	A Totals	0.000 0.000	\$53,100 \$53,100	\$111,300 \$111,300	\$164,400 \$164,400

Owner	Property Description	Districts	Class	Acres	Land	Impts	Total
09-055-01-06-000 JEROME L SHOEMAKER JR 228 ST ROSE AVE FREDONIA WI53021	228 St Rose Ave 1020354 349/190 LOT 6 BLK 1 MEADOW BROOK ESTATES Section: Acres: 0.000	1945 Northern Ozaukee Milwaukee Area Tech 0900	A Totals	0.000 0.000	\$57,600 \$57,600	\$156,000 \$156,000	\$213,600 \$213,600
09-055-01-07-001 BENJAMIN J WERNER 220 ST ROSE AVE FREDONIA WI53021	220 St Rose Ave 1132853 LOT 7 BLOCK 1 ALSO PART LOT 2 BLOCK 4 COMM 1232 FT W & 193 FT S OF NE COR NE SEC 35 TH S 107 FT W 100 FT N 107 FT E 100 FT Section: Acres: 0.585	1945 Northern Ozaukee Milwaukee Area Tech 0900	A Totals	0.585 0.585	\$59,100 \$59,100	\$126,700 \$126,700	\$185,800 \$185,800
09-055-02-01-000 AUSTIN J SCHMITZ 267 ST ROSE AVE FREDONIA WI53021	267 St Rose Ave 0900063 LOT 1 BLK 2 MEADOW BROOK ESTATES Section: Acres: 0.000	1945 Northern Ozaukee Milwaukee Area Tech 0900	A Totals	0.000 0.000	\$51,800 \$51,800	\$123,200 \$123,200	\$175,000 \$175,000
09-055-02-02-000 KENNETH G WORZELLA 265 ST ROSE AVE FREDONIA WI53021	265 St Rose Ave 588/445 LOT 2 BLK 2 MEADOW BROOK ESTATES Section: Acres: 0.000	1945 Northern Ozaukee Milwaukee Area Tech 0900	A Totals	0.000 0.000	\$49,800 \$49,800	\$102,700 \$102,700	\$152,500 \$152,500
09-055-02-03-000 ALAN C CARMODY 257 ST ROSE AVE FREDONIA WI53021	257 St Rose Ave 395/974 LOT 3 BLK 2 MEADOW BROOK ESTATES Section: Acres: 0.000	1945 Northern Ozaukee Milwaukee Area Tech 0900	A Totals	0.000 0.000	\$49,800 \$49,800	\$117,200 \$117,200	\$167,000 \$167,000
09-055-02-04-000 STEVEN M SCHAEFER 253 ST ROSE AVE FREDONIA WI53021	253 St Rose Ave 0890034 LOT 4 BLK 2 MEADOW BROOK ESTATES Section: Acres: 0.000	1945 Northern Ozaukee Milwaukee Area Tech 0900	A Totals	0.000 0.000	\$49,800 \$49,800	\$118,600 \$118,600	\$168,400 \$168,400
09-055-02-05-000 MICHAEL P DYBUL JR 249 ST ROSE AVE FREDONIA WI53021	249 St Rose Ave 0836740 LOT 5 BLK 2 MEADOW BROOK ESTATES Section: Acres: 0.000	1945 Northern Ozaukee Milwaukee Area Tech 0900	A Totals	0.000 0.000	\$49,800 \$49,800	\$129,900 \$129,900	\$179,700 \$179,700

Owner	Property Description	Districts	Class	Acres	Land	Impts	Total
09-055-02-06-000 TIMOTHY J LANDING 245 ST ROSE AVE FREDONIA WI53021	245 St Rose Ave 1698/694 LOT 6 BLK 2 MEADOW BROOK ESTATES Section: Acres: 0.000	1945 Northern Ozaukee Milwaukee Area Tech 0900	A Totals	0.000 0.000	\$49,800 \$49,800	\$140,600 \$140,600	\$190,400 \$190,400
09-055-02-07-000 BRADD J LEMKE 239 ST ROSE AVE FREDONIA WI53021	239 St Rose Ave 1115159 LOT 7 BLK 2 MEADOW BROOK ESTATES Section: Acres: 0.000	1945 Northern Ozaukee Milwaukee Area Tech 0900	A Totals	0.000 0.000	\$43,800 \$43,800	\$130,900 \$130,900	\$174,700 \$174,700
09-055-03-01-000 MICHAEL J ERNSTER 223 ST ROSE AVE FREDONIA WI53021	223 St Rose Ave 1014801 LOT 1 BLK 3 MEADOW BROOK ESTATES Section: Acres: 0.000	1945 Northern Ozaukee Milwaukee Area Tech 0900	A Totals	0.000 0.000	\$48,000 \$48,000	\$145,900 \$145,900	\$193,900 \$193,900
09-056-00-00-001 JEANETTE E KLAS 322 S MILWAUKEE ST FREDONIA WI53021	322 S Milwaukee St 0949559 1076161PART LOT 3 BLOCK 4 ASSESSOR'S PLAT ANDOUTLOT 1 COMM NE COR OUTLOT 1 TH S 30 FT W 140 FT N 110 FT E 140 FT S Section: 35 Acres: 0.356	1945 Northern Ozaukee Milwaukee Area Tech 0900	A Totals	0.356 0.356	\$45,200 \$45,200	\$111,700 \$111,700	\$156,900 \$156,900
09-056-04-01-000 ROBERT A SAUER 302 HEATHER LN FREDONIA WI53021	302 Heather Ln 0977334 270/509 LOT 1 BLK 4 MEADOW BROOK EST ADD. NO. 1 Section: Acres: 0.000	1945 Northern Ozaukee Milwaukee Area Tech 0900	A Totals	0.000 0.000	\$55,300 \$55,300	\$103,100 \$103,100	\$158,400 \$158,400
09-056-05-01-000 PETER J BUSKUSKIE 306 HEATHER LN FREDONIA WI53021	306 Heather Ln 0822588 LOT 1 BLK 5 MEADOW BROOK EST. ADD. NO. 1 Section: Acres: 0.000	1945 Northern Ozaukee Milwaukee Area Tech 0900	A Totals	0.000 0.000	\$54,500 \$54,500	\$134,700 \$134,700	\$189,200 \$189,200
09-056-05-02-000 DAVID W HILL 310 HEATHER LN FREDONIA WI53021	310 Heather Ln 552/322 LOT 2 BLK 5 MEADOW BROOK EST ADD. NO. 1 Section: Acres: 0.000	1945 Northern Ozaukee Milwaukee Area Tech 0900	A Totals	0.000 0.000	\$56,500 \$56,500	\$144,000 \$144,000	\$200,500 \$200,500



Owner	Property Description	Districts	Class	Acres	Land	Impts	Total
09-056-05-03-000 PETER J KRAUS 314 HEATHER LN FREDONIA WI53021	314 Heather Ln 0997784 LOT 3 BLK 5 MEADOW BROOK ES ADD. NO. 1 Section: Acres: 0.000	1945 Northern Ozaukee Milwaukee Area Tech 0900	A Totals	0.000 0.000	\$51,600 \$51,600	\$121,400 \$121,400	\$173,000 \$173,000
09-056-05-04-000 JASON R HENDERSON 320 HEATHER LN FREDONIA WI53021	320 Heather Ln 1045977 LOT 4 BLK 5 MEADOW BROOK ES ADD. NO. 1 Section: Acres: 0.000	1945 Northern Ozaukee Milwaukee Area Tech 0900	A Totals	0.000 0.000	\$43,800 \$43,800	\$114,900 \$114,900	\$158,700 \$158,700
09-056-05-05-000 JEFFREY D WIEDENHOEFT 11040 N CROWN CT MEQUON WI53092	330 Heather Ln 942/721 LOT 5 BLK 5 MEADOW BROOK EST ADD. NO. 1 Section: Acres: 0.000	1945 Northern Ozaukee Milwaukee Area Tech 0900	B Totals	0.000 0.000	\$56,000 \$56,000	\$211,900 \$211,900	\$267,900 \$267,900
09-056-06-01-000 JDR PROPERTIES LLC 4892 HWY B PORT WASHINGTON WI53074	301 Heather Ln 0891698 LOT 1 BLK 6 MEADOW BROOK ES ADD. NO. 1 Section: Acres: 0.000	1945 Northern Ozaukee Milwaukee Area Tech 0900	B Totals	0.000 0.000	\$56,000 \$56,000	\$246,700 \$246,700	\$302,700 \$302,700
09-056-06-02-000 DOUBLE KNOT INVESTMENTS LLC 11323 W CENTER ST WAUWATOSA WI53222	331 Heather Ln 1142519 1142518 1139535 LOT 2 BLK 6 MEADOW BROOK EST ADD. NO. 1 Section: Acres: 0.000	1945 Northern Ozaukee Milwaukee Area Tech 0900	B Totals	0.000 0.000	\$56,000 \$56,000	\$215,600 \$215,600	\$271,600 \$271,600
09-056-06-03-000 GEORGE W AND INEZ BROOKINS REV 341 HEATHER LN FREDONIA WI53021	341 Heather Ln 1003442 1002874 272/503 LOT 3 BLK 6 MEADOW BROOK EST ADD. NO. 1 Section: Acres: 0.000	1945 Northern Ozaukee Milwaukee Area Tech 0900	A Totals	0.000 0.000	\$52,200 \$52,200	\$142,600 \$142,600	\$194,800 \$194,800
09-056-06-04-000 SALLY MAY D D JANIKOWSKI 401 HEATHER LN FREDONIA WI53021	401 Heather Ln 924/228 265/423 LOT 4 BLK 6 MEADOW BROOK EST ADD. NO. 1 Section: Acres: 0.000	1945 Northern Ozaukee Milwaukee Area Tech 0900	A Totals	0.000 0.000	\$51,900 \$51,900	\$111,100 \$111,100	\$163,000 \$163,000

Owner	Property Description	Districts	Class	Acres	Land	Impts	Total
09-056-07-01-000 MARVIN J DICKMANN 402 HEATHER LN FREDONIA WI53021	402 Heather Ln 562/334 LOT 1 BLK 7 MEADOW BROOK EST ADD. NO. 1 Section: Acres: 0.000	1945 Northern Ozaukee Milwaukee Area Tech 0900	A Totals	0.000 0.000	\$49,300 \$49,300	\$123,300 \$123,300	\$172,600 \$172,600
09-057-05-00-001 VILLAGE OF FREDONIA 242 FREDONIA AVE FREDONIA WI53021	Exempt 668/549 OUT LOT 1 BLK 5 MEADOW BROOK EST ADD. NO. 2 Section: Acres: 0.000	1945 Northern Ozaukee Milwaukee Area Tech 0900	X4 Totals	0.000 0.000	\$0 \$0	\$0 \$0	\$0 \$0
09-057-05-06-000 WILLIAM R RATHSACK 207 MEADOWBROOK DR FREDONIA WI53021	207 Meadowbrook Dr 330/12 LOT 6 BLK 5 MEADOW BROOK EST ADD. NO. 2 Section: Acres: 0.000	1945 Northern Ozaukee Milwaukee Area Tech 0900	A Totals	0.000 0.000	\$63,900 \$63,900	\$129,400 \$129,400	\$193,300 \$193,300
09-057-05-07-000 WILLIAM R RATHSACK 207 MEADOWBROOK DR FREDONIA WI53021	Meadowbrook Ln 338/306 LOT 7 BLOCK 5 *EXC COMM SW COR LOT 6 TH W 49 FT NE 95 FT S TO POB* MEADOW BROOK EST ADD NO 2 Section: Acres: 0.000	1945 Northern Ozaukee Milwaukee Area Tech 0900	A Totals	0.000 0.000	\$50,800 \$50,800	\$300 \$300	\$51,100 \$51,100
09-057-05-07-001 JASON R HENDERSON 320 HEATHER LN FREDONIA WI53021	Meadowbrook Ln 1045977LOT 7 BLK 5 COMM SW COR LOT 6 TH W 49 FT N 95 FT S TO POB MEADOW BROOK EST ADD NO 2 Section: Acres: 0.000	1945 Northern Ozaukee Milwaukee Area Tech 0900	A Totals	0.000 0.000	\$8,300 \$8,300	\$0 \$0	\$8,300 \$8,300
09-057-05-08-000 CATHERINE J JONES 229 MEADOWBROOK DR FREDONIA WI53021	229 Meadowbrook Dr 1139872 672/370 623/347 LOT 8 BLK 5 MEADOW BROOK EST ADD. NO. 2 Section: Acres: 0.000	1945 Northern Ozaukee Milwaukee Area Tech 0900	A Totals	0.000 0.000	\$48,900 \$48,900	\$119,900 \$119,900	\$168,800 \$168,800
09-057-05-09-000 DAVID W ROGGENBUCK 235 MEADOWBROOK DR FREDONIA WI53021	235 Meadowbrook Dr 0968756 0884029 0882568 1022/579 LOT 9 BLK 5 MEADOW BROOK EST ADD. NO. 2 Section: Acres: 0.000	1945 Northern Ozaukee Milwaukee Area Tech 0900	A Totals	0.000 0.000	\$48,900 \$48,900	\$137,400 \$137,400	\$186,300 \$186,300

Owner	Property Description	Districts	Class	Acres	Land	Impts	Total
09-057-05-11-001 JAMES MEYERS 120 W GOOD HOPE RD GLENDALE WI 53217	325 Meadowbrook Dr 1084792PRT LOTS 11 & 12 BLK 5 COMM SE COR LOT 12 TH W 153 FT NE 281 FT SE'LY 86 FT SW 84 FT S 95 FT W 65 FT S 45 FT POB #1421 CSM LOT 1 Section: Acres: 0.000	1945 Northern Ozaukee Milwaukee Area Tech 0900	B Totals	0.000 0.000	\$56,000 \$56,000	\$210,500 \$210,500	\$266,500 \$266,500
09-057-05-12-001 JAMES MEYERS 120 W GOOD HOPE RD GLENDALE WI 53217	349 Meadowbrook Dr 1084792PRT LOTS 12 & 13 BLK 5 COMM S COR LOT 13 TH N 150 FT NE 209 FT SE'LY 78 FT SW 281 FT W 42 FT POB #1421 CSM LOT 2 VOL 9/7 MEADOW Section: Acres: 0.000	1945 Northern Ozaukee Milwaukee Area Tech 0900	B Totals	0.000 0.000	\$56,000 \$56,000	\$210,500 \$210,500	\$266,500 \$266,500
09-057-05-13-001 JAMES MEYERS 120 W GOOD HOPE RD GLENDALE WI 53217	373 Meadowbrook Dr 1084792PRT LOT 13 BLK 5 LOT 14 COMM NW COR LOT 14 TH SE 138 FT S'LY 119 FT SW 209 FT N 270 FT POB #1421 CSM LOT 3 VOL 9/7 MEADOW Section: Acres: 0.000	1945 Northern Ozaukee Milwaukee Area Tech 0900	B Totals	0.000 0.000	\$56,000 \$56,000	\$210,500 \$210,500	\$266,500 \$266,500
09-057-08-01-000 VILLAGE OF FREDONIA 242 FREDONIA AVE FREDONIA WI 53021	Exempt 668/550 LOT 1 BLK 8 MEADOW BROOK EST ADD. NO. 2 Section: Acres: 0.000	1945 Northern Ozaukee Milwaukee Area Tech 0900	X4 Totals	0.000 0.000	\$0 \$0	\$0 \$0	\$0 \$0
09-057-08-02-000 TIMOTHY J AUMANN 244 MEADOWBROOK DR FREDONIA WI 53021	244 Meadowbrook Dr 1699/698 LOT 2 BLK 8 MEADOW BROOK EST ADD. NO. 2 Section: Acres: 0.000	1945 Northern Ozaukee Milwaukee Area Tech 0900	A Totals	0.000 0.000	\$55,600 \$55,600	\$118,600 \$118,600	\$174,200 \$174,200
09-057-08-03-000 CHRISTOPHER D TREICHEL 242 MEADOWBROOK DR FREDONIA WI 53021	242 Meadowbrook Dr 0869279 LOT 3 BLK 8 MEADOW BROOK ES ADD. NO. 2 Section: Acres: 0.000	1945 Northern Ozaukee Milwaukee Area Tech 0900	A Totals	0.000 0.000	\$45,900 \$45,900	\$110,500 \$110,500	\$156,400 \$156,400
09-057-08-04-000 TASHA M JANSSEN 240 MEADOWBROOK DR FREDONIA WI 53021	240 Meadowbrook Dr 1063470 LOT 4 BLK 8 MEADOW BROOK ES ADD. NO. 2 Section: Acres: 0.000	1945 Northern Ozaukee Milwaukee Area Tech 0900	A Totals	0.000 0.000	\$53,800 \$53,800	\$139,000 \$139,000	\$192,800 \$192,800

Owner	Property Description	Districts	Class	Acres	Land	Impts	Total
09-057-08-05-000 GREGORY FEIDT 230 MEADOWBROOK DR FREDONIA WI53021	230 Meadowbrook Dr 0934591LOT 5 BLK 8 MEADOW BROOK EST ADD. NO. 2 Section: Acres: 0.000	1945 Northern Ozaukee Milwaukee Area Tech 0900	A Totals	0.000 0.000	\$47,700 \$47,700	\$123,700 \$123,700	\$171,400 \$171,400
09-057-08-06-000 LYNN A HAACK 226 MEADOWBROOK DR FREDONIA WI53021	226 Meadowbrook Dr 644/966 LOT 6 BLK 8 MEADOW BROOK EST ADD. NO. 2 Section: Acres: 0.000	1945 Northern Ozaukee Milwaukee Area Tech 0900	A Totals	0.000 0.000	\$62,900 \$62,900	\$151,400 \$151,400	\$214,300 \$214,300
09-057-08-07-000 DIANE L HAJEWSKI 220 MEADOWBROOK DR FREDONIA WI53021	220 Meadowbrook Dr 1123763 1123762 417/972 LOT 7 BLK 8 MEADOW BROOK EST ADD. NO. 2 Section: Acres: 0.000	1945 Northern Ozaukee Milwaukee Area Tech 0900	A Totals	0.000 0.000	\$52,000 \$52,000	\$161,300 \$161,300	\$213,300 \$213,300
09-057-08-08-000 RANDY L ENGEN 216 MEADOWBROOK DR FREDONIA WI53021	216 Meadowbrook Dr 703/123 LOT 8 BLK 8 MEADOW BROOK EST ADD. NO. 2 Section: Acres: 0.000	1945 Northern Ozaukee Milwaukee Area Tech 0900	A Totals	0.000 0.000	\$61,100 \$61,100	\$149,900 \$149,900	\$211,000 \$211,000
09-058-01-01-000 DEBORAH S WILSON 111 HILL ST FREDONIA WI53021	111 Hill St 642/35 LOT 1 BLK 1 MEYER'S ADD. Section: Acres: 0.000	1945 Northern Ozaukee Milwaukee Area Tech 0900	A Totals	0.000 0.000	\$29,800 \$29,800	\$105,900 \$105,900	\$135,700 \$135,700
09-058-01-02-000 DANIEL G SCHOMMER 115 HILL ST FREDONIA WI53021	115 Hill St 1311/328 1233/644 LC936/959 LOT 2 BLK 1 MEYER'S ADD. Section: Acres: 0.000	1945 Northern Ozaukee Milwaukee Area Tech 0900	A Totals	0.000 0.000	\$29,800 \$29,800	\$116,700 \$116,700	\$146,500 \$146,500
09-058-01-03-000 CLARK HARRIS 119 HILL ST FREDONIA WI53021	119 Hill St 1072746LOT 3 BLK 1 MEYER'S ADD. Section: Acres: 0.000	1945 Northern Ozaukee Milwaukee Area Tech 0900	A Totals	0.000 0.000	\$27,700 \$27,700	\$109,400 \$109,400	\$137,100 \$137,100

Owner	Property Description	Districts	Class	Acres	Land	Impts	Total
09-058-01-04-000 ANDREW M PAULUS 2455 COUNTY RD A BELGIUM WI53004	121 Hill St 0860240 LOT 4 BLK 1 MEYER'S ADD. Section: Acres: 0.000	1945 Northern Ozaukee Milwaukee Area Tech 0900	A Totals	0.000 0.000	\$25,600 \$25,600	\$139,700 \$139,700	\$165,300 \$165,300
09-058-02-01-000 MUECKE TRUST 114 HILL ST FREDONIA WI53021	114 Hill St 1346/819 163/394 LOT 1 ADD. BLK 2 MEYER'S Section: Acres: 0.000	1945 Northern Ozaukee Milwaukee Area Tech 0900	A Totals	0.000 0.000	\$36,900 \$36,900	\$119,600 \$119,600	\$156,500 \$156,500
09-058-02-02-000 JULIE ANN VEY 118 HILL ST FREDONIA WI53021	118 Hill St 1086368 LOT 2 BLK 2 MEYER'S ADD. Section: Acres: 0.000	1945 Northern Ozaukee Milwaukee Area Tech 0900	A Totals	0.000 0.000	\$27,200 \$27,200	\$123,600 \$123,600	\$150,800 \$150,800
09-058-02-03-000 ROBERT R RINEHART 120 HILL ST FREDONIA WI53021	120 Hill St 949/951 LOT 3 BLK 2 MEYER'S ADD. Section: Acres: 0.000	1945 Northern Ozaukee Milwaukee Area Tech 0900	A Totals	0.000 0.000	\$28,700 \$28,700	\$105,200 \$105,200	\$133,900 \$133,900
09-059-01-00-001 JUSTIN C COTTRELL 315 FREDONIA AVE FREDONIA WI53021	315 Fredonia Ave 0976347 PART OF BLOCK 1CSM #3836 LOT 1 DOC 0971295NIC PAULUS PLAT Section: 35 Acres: 0.256	1945 Northern Ozaukee Milwaukee Area Tech 0900	A Totals	0.256 0.256	\$39,100 \$39,100	\$140,500 \$140,500	\$179,600 \$179,600
09-059-01-00-002 DIVINE SAVIOR CONGREGATION 305 FREDONIA AVE FREDONIA WI53021	305 Fredonia Ave 1020216 1020210 58/74 PART OF BLOCK 1CSM #3836 LOT 2 DOC 0971295NIC PAULUS PLAT Section: 35 Acres: 1.445	1945 Northern Ozaukee Milwaukee Area Tech 0900	X5 Totals	1.445 1.445	\$0 \$0	\$0 \$0	\$0 \$0
09-059-02-01-000 JOAN C DEPIES 300 ST ROSE AVE FREDONIA WI53021	300 St Rose Ave 0840404 150/31 LOT 1 PLAT BLK 2 NIC PAULUS Section: Acres: 0.000	1945 Northern Ozaukee Milwaukee Area Tech 0900	A Totals	0.000 0.000	\$31,700 \$31,700	\$117,800 \$117,800	\$149,500 \$149,500

Owner	Property Description	Districts	Class	Acres	Land	Impts	Total
09-059-02-02-000 ADRIAN S BLAHA 304 ST ROSE AVE FREDONIA WI53021	304 St Rose Ave 1122946LOT 2 BLK 2 NIC PAULUS PLAT Section: Acres: 0.000	1945 Northern Ozaukee Milwaukee Area Tech 0900	A Totals	0.000 0.000	\$29,000 \$29,000	\$103,200 \$103,200	\$132,200 \$132,200
09-059-02-03-000 LORRAINE D LANGE 308 ST ROSE AVE FREDONIA WI53021	308 St Rose Ave 0918574 0847696 129/156 16P/57 137/62 LOT 3 BLK 2 NIC PAULUS PLAT Section: Acres: 0.000	1945 Northern Ozaukee Milwaukee Area Tech 0900	A Totals	0.000 0.000	\$29,000 \$29,000	\$86,200 \$86,200	\$115,200 \$115,200
09-059-02-04-000 CHADWICK LANGLOIS 312 ST ROSE AVE FREDONIA WI53021	312 St Rose Ave 0840632 LOT 4 BLK 2 NIC PAULUS PLAT Section: Acres: 0.000	1945 Northern Ozaukee Milwaukee Area Tech 0900	A Totals	0.000 0.000	\$29,000 \$29,000	\$105,100 \$105,100	\$134,100 \$134,100
09-059-02-05-000 CHADWICK LANGLOIS 312 ST ROSE AVE FREDONIA WI53021	St Rose Ave 0840632 LOT 5 BLK 2 NIC PAULUS PLAT Section: Acres: 0.000	1945 Northern Ozaukee Milwaukee Area Tech 0900	A Totals	0.000 0.000	\$29,000 \$29,000	\$0 \$0	\$29,000 \$29,000
09-059-02-06-000 DSDS PROPERTIES LLC 5265 LOVERS LANE RD BELGIUM WI53004	126 S Milwaukee St 1087177 1098/539 LOT 6 PLAT BLK 2 NIC PAULUS Section: Acres: 0.000	1945 Northern Ozaukee Milwaukee Area Tech 0900	A Totals	0.000 0.000	\$37,000 \$37,000	\$137,100 \$137,100	\$174,100 \$174,100
09-059-02-07-000 FRANCIS SCHIMBERG 122 S MILWAUKEE ST FREDONIA WI53021	122 S Milwaukee St 307/543 LOT 7 BLK 2 NIC PAULUS PLAT Section: Acres: 0.000	1945 Northern Ozaukee Milwaukee Area Tech 0900	A Totals	0.000 0.000	\$34,700 \$34,700	\$117,600 \$117,600	\$152,300 \$152,300
09-059-02-08-000 JENNIFER HEINZEL 118 S MILWAUKEE ST FREDONIA WI53021	118 S Milwaukee St 1094650LOT 8 BLK 2 NIC PAULUS PLAT Section: Acres: 0.000	1945 Northern Ozaukee Milwaukee Area Tech 0900	A Totals	0.000 0.000	\$31,200 \$31,200	\$120,600 \$120,600	\$151,800 \$151,800

Owner	Property Description	Districts	Class	Acres	Land	Impts	Total
09-059-02-09-000 JOAN M SOMMER 114 S MILWAUKEE ST FREDONIA WI53021	114 S Milwaukee St 1062041 1007912 724/37 LOT 9 BLK 2 NIC PAULUS PLAT Section: Acres: 0.000	1945 Northern Ozaukee Milwaukee Area Tech 0900	A Totals	0.000 0.000	\$31,200 \$31,200	\$89,300 \$89,300	\$120,500 \$120,500
09-059-02-10-000 RICHARD L CARLSON 110 S MILWAUKEE ST FREDONIA WI53021	110 S Milwaukee St 1004908 1004672 1081/853 646/915 LOT 10 BLK 2 NIC PAULUS PLAT Section: Acres: 0.000	1945 Northern Ozaukee Milwaukee Area Tech 0900	A Totals	0.000 0.000	\$31,200 \$31,200	\$96,800 \$96,800	\$128,000 \$128,000
09-059-02-11-000 SCOTT J HOLLRITH 1802 N GREEN BAY RD GRAFTON WI53024	317 Fredonia Ave 1141810 1852/138 LOT 11 BLK 2 NIC PAULUS PLAT Section: Acres: 0.000	1945 Northern Ozaukee Milwaukee Area Tech 0900	A Totals	0.000 0.000	\$24,800 \$24,800	\$122,000 \$122,000	\$146,800 \$146,800
09-059-02-12-000 SHOW UP LLC 1321 N 45TH ST MILWAUKEE WI 53208	323 Fredonia Ave 1123298 LOT 12 BLK 2 LOT 13 NIC PAULUS PLAT Section: Acres: 0.000	1945 Northern Ozaukee Milwaukee Area Tech 0900	B Totals	0.000 0.000	\$68,000 \$68,000	\$221,600 \$221,600	\$289,600 \$289,600
09-059-03-01-000 TIMOTHY M ZIMMER 301 ST ROSE AVE FREDONIA WI53021	301 St Rose Ave 1271/909 LC1047/703 LOT 1 BLK 3 NIC PAULUS PLAT Section: Acres: 0.000	1945 Northern Ozaukee Milwaukee Area Tech 0900	A Totals	0.000 0.000	\$27,000 \$27,000	\$109,900 \$109,900	\$136,900 \$136,900
09-059-03-02-000 GERMAINE H UMHOEFER LIVING TRU 305 ST ROSE AVE FREDONIA WI53021	305 St Rose Ave 1103169 0816869 LOT 2 BLK 3 NIC PAULUS PLAT Section: Acres: 0.000	1945 Northern Ozaukee Milwaukee Area Tech 0900	A Totals	0.000 0.000	\$25,900 \$25,900	\$101,700 \$101,700	\$127,600 \$127,600
09-059-03-03-000 WILLIAM H RICHARDS JR 309 ST ROSE AVE FREDONIA WI53021	309 St Rose Ave 1024/867 LOT 3 BLK 3 NIC PAULUS PLAT Section: Acres: 0.000	1945 Northern Ozaukee Milwaukee Area Tech 0900	A Totals	0.000 0.000	\$25,900 \$25,900	\$119,700 \$119,700	\$145,600 \$145,600

Owner	Property Description	Districts	Class	Acres	Land	Impts	Total
09-059-03-04-000 COLLEEN M BOURGEOIS 313 ST ROSE AVE FREDONIA WI53021	313 St Rose Ave 1138822 1136391 535/639 LOT 4 BLK 3 NIC PAULUS PLAT Section: Acres: 0.000	1945 Northern Ozaukee Milwaukee Area Tech 0900	A Totals	0.000 0.000	\$25,900 \$25,900	\$112,700 \$112,700	\$138,600 \$138,600
09-059-03-05-000 ALEXANDER J HOFFMANN 317 ST ROSE AVE FREDONIA WI53021	317 St Rose Ave 0945096 LOT 5 BLK 3 NIC PAULUS PLAT Section: Acres: 0.000	1945 Northern Ozaukee Milwaukee Area Tech 0900	A Totals	0.000 0.000	\$24,600 \$24,600	\$114,600 \$114,600	\$139,200 \$139,200
09-059-03-06-000 ERIK D SOLONIKA 200 S MILWAUKEE ST FREDONIA WI53021	202 S Milwaukee St 1454/242 LOT 6 BLOCK 3 NIC PAULUS PLAT Section: Acres: 0.000	1945 Northern Ozaukee Milwaukee Area Tech 0900	A Totals	0.000 0.000	\$20,200 \$20,200	\$0 \$0	\$20,200 \$20,200
09-059-03-07-000 ERIK D SOLONIKA 200 S MILWAUKEE ST FREDONIA WI53021	200 S Milwaukee St 1454/242 LOT 7 BLOCK 3 NIC PAULUS PLAT Section: Acres: 0.000	1945 Northern Ozaukee Milwaukee Area Tech 0900	A Totals	0.000 0.000	\$29,900 \$29,900	\$129,200 \$129,200	\$159,100 \$159,100
09-059-04-01-000 WILLIAM HIPPERT 263 FREDONIA AVE FREDONIA WI53021	263 Fredonia Ave 0928460 LOT 1 BLK 4 NIC PAULUS PLAT Section: Acres: 0.000	1945 Northern Ozaukee Milwaukee Area Tech 0900	A Totals	0.000 0.000	\$35,600 \$35,600	\$94,100 \$94,100	\$129,700 \$129,700
09-059-04-02-000 VICTOR J BOHN 267 FREDONIA AVE FREDONIA WI53021	267 Fredonia Ave 1034748 LOT 2 BLK 4 NIC PAULUS PLAT Section: Acres: 0.000	1945 Northern Ozaukee Milwaukee Area Tech 0900	A Totals	0.000 0.000	\$41,600 \$41,600	\$128,300 \$128,300	\$169,900 \$169,900
09-059-04-03-000 FRANK G WELLENSTEIN FAMILY TRU PO BOX 73 110 S WILSON ST FREDONIA WI53021	110 S Wilson St 1470/250 632/886 LOT 3 BLK 4 NIC PAULUS PLAT Section: Acres: 0.000	1945 Northern Ozaukee Milwaukee Area Tech 0900	A Totals	0.000 0.000	\$32,100 \$32,100	\$142,400 \$142,400	\$174,500 \$174,500



Owner	Property Description	Districts	Class	Acres	Land	Impts	Total
09-059-04-04-000 WALTER L CHAMLEY IV 114 S WILSON ST FREDONIA WI53021	114 S Wilson St 1011286 LOT 4 BLK 4 NIC PAULUS PLAT Section: Acres: 0.000	1945 Northern Ozaukee Milwaukee Area Tech 0900	A Totals	0.000 0.000	\$29,900 \$29,900	\$122,400 \$122,400	\$152,300 \$152,300
09-059-04-05-000 PETER LENZ 118 S WILSON ST FREDONIA WI53021	118 S Wilson St 1881/482 LOT 5 BLK 4 NIC PAULUS PLAT Section: Acres: 0.000	1945 Northern Ozaukee Milwaukee Area Tech 0900	A Totals	0.000 0.000	\$29,900 \$29,900	\$116,200 \$116,200	\$146,100 \$146,100
09-059-04-06-000 TAMARA WOLLNER 122 S WILSON ST FREDONIA WI53021	122 S Wilson St 0987803LOT 6 BLK 4 NIC PAULUS PLAT Section: Acres: 0.000	1945 Northern Ozaukee Milwaukee Area Tech 0900	A Totals	0.000 0.000	\$29,900 \$29,900	\$161,600 \$161,600	\$191,500 \$191,500
09-059-04-07-000 ROBERT C KARSTEN 126 S WILSON ST FREDONIA WI53021	126 S Wilson St 1827/867 LOT 7 BLK 4 NIC PAULUS PLAT Section: Acres: 0.000	1945 Northern Ozaukee Milwaukee Area Tech 0900	A Totals	0.000 0.000	\$29,900 \$29,900	\$121,300 \$121,300	\$151,200 \$151,200
09-060-01-01-000 DAVID S FARRINGTON 237 SUMMIT DR FREDONIA WI53021	237 Summit Dr 1021399LOT 1 BLK 1 ROLLING ACRES Section: Acres: 0.000	1945 Northern Ozaukee Milwaukee Area Tech 0900	A Totals	0.000 0.000	\$48,000 \$48,000	\$135,200 \$135,200	\$183,200 \$183,200
09-060-01-02-000 THILL LIVING TRUST OF 2014 231 SUMMIT DR FREDONIA WI53021	231 Summit Dr 1011271 169/151 LOT 2 ACRES BLK 1 ROLLING Section: Acres: 0.000	1945 Northern Ozaukee Milwaukee Area Tech 0900	A Totals	0.000 0.000	\$48,000 \$48,000	\$123,400 \$123,400	\$171,400 \$171,400
09-060-01-03-000 STEPHEN C BURMESCH 225 SUMMIT DR FREDONIA WI53021	225 Summit Dr 848/133 LOT 3 BLK 1 /EXC TRI PRC E 7.44 FT N LN/ ROLLING ACRES Section: Acres: 0.000	1945 Northern Ozaukee Milwaukee Area Tech 0900	A Totals	0.000 0.000	\$48,000 \$48,000	\$113,200 \$113,200	\$161,200 \$161,200

Owner	Property Description	Districts	Class	Acres	Land	Impts	Total
09-060-01-04-000 SUSAN C STOETZEL 221 SUMMIT DR FREDONIA WI53021	221 Summit Dr 1055808 0982315 0869305 LOT 4 BLK 1 TRI PRC E 7.44 FT N LN OF LOT 3 ROLLING ACRES Section: Acres: 0.000	1945 Northern Ozaukee Milwaukee Area Tech 0900	A Totals	0.000 0.000	\$58,000 \$58,000	\$111,700 \$111,700	\$169,700 \$169,700
09-060-01-05-000 BRIAN MCMANUS 2159 E DECORAH RD WEST BEND WI53095	219 Summit Dr 1088512LOT 5 BLK 1 ROLLING ACRES Section: Acres: 0.000	1945 Northern Ozaukee Milwaukee Area Tech 0900	A Totals	0.000 0.000	\$48,000 \$48,000	\$126,100 \$126,100	\$174,100 \$174,100
09-060-01-06-000 JEAN A GREIVELDINGER 3611 COUNTY RD B PORT WASHINGTON WI53074	213 Summit Dr 0856573 1210/951 314/384 LOT 6 BLK 1 ROLLING ACRES Section: Acres: 0.000	1945 Northern Ozaukee Milwaukee Area Tech 0900	A Totals	0.000 0.000	\$58,000 \$58,000	\$153,000 \$153,000	\$211,000 \$211,000
09-060-01-07-000 MATTHEW G BIALZIK W5627 COLONY DR RANDOM LAKE WI53075	209 Summit Dr 0991254 LOT 7 BLK 1 ROLLING ACRES Section: Acres: 0.000	1945 Northern Ozaukee Milwaukee Area Tech 0900	A Totals	0.000 0.000	\$58,000 \$58,000	\$124,700 \$124,700	\$182,700 \$182,700
09-060-01-08-000 ARTHUR F SCHMIDT 205 SUMMIT DR FREDONIA WI53021	205 Summit Dr 340/319 LOT 8 BLK 1 ROLLING ACRES Section: Acres: 0.000	1945 Northern Ozaukee Milwaukee Area Tech 0900	A Totals	0.000 0.000	\$48,000 \$48,000	\$166,300 \$166,300	\$214,300 \$214,300
09-060-01-09-000 PAUL K WEILAND 117 REGAL DR FREDONIA WI53021	117 Regal Dr 0894387 LOT 9 BLK 1 ROLLING ACRES Section: Acres: 0.000	1945 Northern Ozaukee Milwaukee Area Tech 0900	A Totals	0.000 0.000	\$58,000 \$58,000	\$121,700 \$121,700	\$179,700 \$179,700
09-060-01-10-000 RICHARD F BOYER 115 REGAL DR FREDONIA WI53021	115 Regal Dr 790/1 LOT 10 BLK 1 ROLLING ACRES Section: Acres: 0.000	1945 Northern Ozaukee Milwaukee Area Tech 0900	A Totals	0.000 0.000	\$48,000 \$48,000	\$125,600 \$125,600	\$173,600 \$173,600

Owner	Property Description	Districts	Class	Acres	Land	Impts	Total
09-060-01-11-000 MICHAEL J BERRY 109 REGAL DR FREDONIA WI53021	109 Regal Dr 399/690 LOT 11 BLK 1 ROLLING ACRES Section: Acres: 0.000	1945 Northern Ozaukee Milwaukee Area Tech 0900	A Totals	0.000 0.000	\$48,000 \$48,000	\$119,900 \$119,900	\$167,900 \$167,900
09-060-01-12-000 GARY A FATLA 206 FREDONIA AVE FREDONIA WI53021	206 Fredonia Ave 1036719LOT 12 BLK 1 ROLLING ACRES Section: Acres: 0.000	1945 Northern Ozaukee Milwaukee Area Tech 0900	A Totals	0.000 0.000	\$43,200 \$43,200	\$108,400 \$108,400	\$151,600 \$151,600
09-060-01-13-000 BETTY L FAIRBERT 210 FREDONIA AVE FREDONIA WI53021	210 Fredonia Ave 0873980 224/556LOT 13 BLK 1 ROLLING ACRES Section: Acres: 0.000	1945 Northern Ozaukee Milwaukee Area Tech 0900	A Totals	0.000 0.000	\$48,000 \$48,000	\$130,000 \$130,000	\$178,000 \$178,000
09-060-02-01-000 MARK T RICHTER 232 SUMMIT DR FREDONIA WI53021	232 Summit Dr 1036769LOT 1 BLK 2 ROLLING ACRES Section: Acres: 0.000	1945 Northern Ozaukee Milwaukee Area Tech 0900	A Totals	0.000 0.000	\$48,000 \$48,000	\$116,300 \$116,300	\$164,300 \$164,300
09-060-02-02-000 RONALD R MOTHS AND BARBARA J M 226 SUMMIT DR FREDONIA WI53021	226 Summit Dr 0886464 337/121 LOT 2 BLK 2 ROLLING ACRES Section: Acres: 0.000	1945 Northern Ozaukee Milwaukee Area Tech 0900	A Totals	0.000 0.000	\$48,000 \$48,000	\$151,800 \$151,800	\$199,800 \$199,800
09-060-03-01-000 STEPHEN L WARD 216 SUMMIT DR FREDONIA WI53021	216 Summit Dr 710/11 LOT 1 BLK 3 ROLLING ACRES Section: Acres: 0.000	1945 Northern Ozaukee Milwaukee Area Tech 0900	A Totals	0.000 0.000	\$48,000 \$48,000	\$139,800 \$139,800	\$187,800 \$187,800
09-060-03-02-000 FRANK E WANING 212 SUMMIT DR FREDONIA WI53021	212 Summit Dr 988/796 LOT 2 BLK 3 ROLLING ACRES Section: Acres: 0.000	1945 Northern Ozaukee Milwaukee Area Tech 0900	A Totals	0.000 0.000	\$48,000 \$48,000	\$127,600 \$127,600	\$175,600 \$175,600

Owner	Property Description	Districts	Class	Acres	Land	Impts	Total
09-060-03-03-000 CHRISTINA B PROKO 206 SUMMIT DR FREDONIA WI53021	206 Summit Dr 818/780 767/602 492/765/766 465/832 LOT 3 BLK 3 ROLLING ACRES Section: Acres: 0.000	1945 Northern Ozaukee Milwaukee Area Tech 0900	A Totals	0.000 0.000	\$48,000 \$48,000	\$125,100 \$125,100	\$173,100 \$173,100
09-060-04-01-000 JOHN E BITTNER W2180 HOFTIEZER RD OOSTBURG WI53070-1737	212 Manor Dr 0944858LOT 1 BLK 4 ROLLING ACRES Section: 26 Acres: 0.000	1945 Northern Ozaukee Milwaukee Area Tech 0900	A Totals	0.000 0.000	\$48,000 \$48,000	\$119,800 \$119,800	\$167,800 \$167,800
09-060-04-02-000 CHRISTOPHER J SCALONE 210 MANOR DR FREDONIA WI53021	210 Manor Dr 1659/918 LOT 2 BLK 4 ROLLING ACRES Section: Acres: 0.000	1945 Northern Ozaukee Milwaukee Area Tech 0900	A Totals	0.000 0.000	\$48,000 \$48,000	\$136,100 \$136,100	\$184,100 \$184,100
09-060-04-03-000 DAVID J BECKER 206 MANOR DR FREDONIA WI53021	206 Manor Dr 673/968 LOT 3 BLK 4 ROLLING ACRES Section: Acres: 0.000	1945 Northern Ozaukee Milwaukee Area Tech 0900	A Totals	0.000 0.000	\$48,000 \$48,000	\$132,500 \$132,500	\$180,500 \$180,500
09-060-04-04-000 CHERYL A GOLABIEWSKI 145 FILLMORE ST FREDONIA WI53021	202 Regal Dr 1015388 1005604LOT 4 BLK 4 ROLLING ACRES Section: Acres: 0.000	1945 Northern Ozaukee Milwaukee Area Tech 0900	A Totals	0.000 0.000	\$48,000 \$48,000	\$138,500 \$138,500	\$186,500 \$186,500
09-060-05-00-000 VILLAGE OF FREDONIA 242 FREDONIA AVE FREDONIA WI53021	211 Regal Dr 696/875 BLOCK 5 0.94 AC /EXC E 75 FT/ ROLLING ACRES Section: Acres: 0.000	1945 Northern Ozaukee Milwaukee Area Tech 0900	X4 Totals	0.000 0.000	\$0 \$0	\$0 \$0	\$0 \$0
09-060-05-00-001 TWO POSTAL HOLDINGS LLC 75 COLUMBIA AVE CEDARHURST NY 11516	207 Regal Dr 1074768PART BLOCK 5 0.38 AC COMM 452 FT W 75 FT N & 296 FT W OF SE COR SW SE SEC 26 TH W 75 FT N 206 FT NE'LY 79 FT S 230 FT POB ROLLING Section: Acres: 0.000	1945 Northern Ozaukee Milwaukee Area Tech 0900	B Totals	0.000 0.000	\$55,200 \$55,200	\$192,700 \$192,700	\$247,900 \$247,900

Owner	Property Description	Districts	Class	Acres	Land	Impts	Total
09-061-03-04-000 NOAH LICHTENSTEIN 215 MANOR DR FREDONIA WI53021	215 Manor Dr 1044199 LOT 4 BLOCK 3 FIRST ADD. TO ROLLING ACRES Section: Acres: 0.000	1945 Northern Ozaukee Milwaukee Area Tech 0900	A Totals	0.000 0.000	\$48,000 \$48,000	\$151,800 \$151,800	\$199,800 \$199,800
09-061-03-05-000 THOMAS J MORANO II 219 MANOR DR FREDONIA WI53021	219 Manor Dr 0827968 LOT 5 BLK 3 FIRST ADD. TO ROLLING ACRES Section: Acres: 0.000	1945 Northern Ozaukee Milwaukee Area Tech 0900	A Totals	0.000 0.000	\$48,000 \$48,000	\$111,900 \$111,900	\$159,900 \$159,900
09-061-03-06-000 JOHN W DOWE 225 MANOR DR FREDONIA WI53021	225 Manor Dr 531/377 LOT 6 BLK 3 FIRST ADD. TO ROLLING ACRES Section: Acres: 0.000	1945 Northern Ozaukee Milwaukee Area Tech 0900	A Totals	0.000 0.000	\$48,000 \$48,000	\$120,400 \$120,400	\$168,400 \$168,400
09-061-03-07-000 VICTOR C PARIS 231 MANOR DR FREDONIA WI53021	231 Manor Dr 583/600 LOT 7 BLK 3 FIRST ADD. TO ROLLING ACRES Section: Acres: 0.000	1945 Northern Ozaukee Milwaukee Area Tech 0900	A Totals	0.000 0.000	\$48,000 \$48,000	\$120,700 \$120,700	\$168,700 \$168,700
09-061-03-08-000 WILLIAM WOLSKI 235 MANOR DR FREDONIA WI53021	235 Manor Dr 1125654 LOT 8 BLK 3 FIRST ADD. TO ROLLING ACRES Section: Acres: 0.000	1945 Northern Ozaukee Milwaukee Area Tech 0900	A Totals	0.000 0.000	\$48,000 \$48,000	\$145,000 \$145,000	\$193,000 \$193,000
09-061-03-09-000 DANA M BULTYNCK 241 MANOR DR FREDONIA WI53021	241 Manor Dr 1138710 LOT 9 BLK 3 FIRST ADD. TO ROLLING ACRES Section: Acres: 0.000	1945 Northern Ozaukee Milwaukee Area Tech 0900	A Totals	0.000 0.000	\$48,000 \$48,000	\$134,600 \$134,600	\$182,600 \$182,600
09-061-04-05-001 SIPPEL INVESTMENTS LLC N5981 KOHLER RD FREDONIA WI53021	211 Highland Dr 1126265 PRT LOT 5 BLK 4 COMM SE COR LOT 5 TH N 135 FT W 120 FT S 130 FT E 105 FT POB #374 CSM PRC 1 VOL 2/69 FIRST ADD TO ROLLING ACRES Section: Acres: 0.000	1945 Northern Ozaukee Milwaukee Area Tech 0900	B Totals	0.000 0.000	\$92,600 \$92,600	\$188,400 \$188,400	\$281,000 \$281,000

Owner	Property Description	Districts	Class	Acres	Land	Impts	Total
09-061-04-05-002 ANDREW BURMESCH 1667 COUNTY RD D BELGIUM WI53004	208 Regal Dr 0937675 0852739 PRT LOT 5 BLK 4 COMM 10E FT W OF SE COR LOT 5 TH N 130 FT W 61 FT SW 65 FT SE 130 FT POB #374 CSM PRC 2 VOL 2/69 FIRST Section: Acres: 0.000	1945 Northern Ozaukee Milwaukee Area Tech 0900	A Totals	0.000 0.000	\$48,000 \$48,000	\$153,300 \$153,300	\$201,300 \$201,300
09-061-04-05-003 PHD PROPERTIES LLC 2254 JAY RD BELGIUM WI53004	217 Highland Dr 0901464 0901463 964/225 PRT LOT 5 BLK 4 COMM 135 FT N OF SE COR LOT 5 TH N 199 FT W 298 FT SW 143 FT SE 150 FT NE 165 FT E 181 FT Section: Acres: 0.000	1945 Northern Ozaukee Milwaukee Area Tech 0900	B Totals	0.000 0.000	\$135,500 \$135,500	\$297,800 \$297,800	\$433,300 \$433,300
09-061-04-05-006 JIMMY B'S AUTO REPAIR LLC 107 S MILWAUKEE ST PORT WASHINGTON WI53074	Highland Dr 1118066PART LOT 5 BLOCK 4 BEING #3157 CSM LOT 1 VOL 22/212 *EXC S 50 FT* FIRST ADD. TO ROLLING ACRES Section: Acres: 0.000	1945 Northern Ozaukee Milwaukee Area Tech 0900	B Totals	0.000 0.000	\$77,400 \$77,400	\$0 \$0	\$77,400 \$77,400
09-061-04-05-008 MATS INVESTMENTS LLC W5627 COLONY DR RANDOM LAKE WI53075	239 Highland Dr 1078140PART LOT 5 BLOCK 4 BEING #3447 CSM LOT 2 VOL 1832/448 FIRST ADD. TO ROLLING ACRES Section: Acres: 0.000	1945 Northern Ozaukee Milwaukee Area Tech 0900	B Totals	0.000 0.000	\$110,700 \$110,700	\$188,800 \$188,800	\$299,500 \$299,500
09-061-04-05-009 JIMMY B'S AUTO REPAIR LLC 107 S MILWAUKEE ST PORT WASHINGTON WI53074	241 Highland Dr 1118066PART LOT 5 BLOCK 4 BEING #3447 CSM LOT 1 VOL 1832/448 FIRST ADD. TO ROLLING ACRES Section: Acres: 0.000	1945 Northern Ozaukee Milwaukee Area Tech 0900	B Totals	0.000 0.000	\$96,300 \$96,300	\$187,800 \$187,800	\$284,100 \$284,100
09-061-04-06-000 WENDY H CARY 216 MANOR DR FREDONIA WI53021	216 Manor Dr 1036568LOT 6 BLK 4 FIRST ADD. TO ROLLING ACRES Section: Acres: 0.000	1945 Northern Ozaukee Milwaukee Area Tech 0900	A Totals	0.000 0.000	\$48,000 \$48,000	\$114,700 \$114,700	\$162,700 \$162,700
09-061-04-07-000 SAMUEL BREMER 220 MANOR DR FREDONIA WI53021	220 Manor Dr 1137943LOT 7 BLK 4 FIRST ADD. TO ROLLING ACRES Section: Acres: 0.000	1945 Northern Ozaukee Milwaukee Area Tech 0900	A Totals	0.000 0.000	\$48,000 \$48,000	\$125,800 \$125,800	\$173,800 \$173,800

Owner	Property Description	Districts	Class	Acres	Land	Impts	Total
09-061-04-08-000 MARGARET JANE PROSEUS 226 MANOR DR FREDONIA WI53021	226 Manor Dr 1054539 LOT 8 BLK 4 FIRST ADD. TO ROLLING ACRES Section: Acres: 0.000	1945 Northern Ozaukee Milwaukee Area Tech 0900	A Totals	0.000 0.000	\$48,000 \$48,000	\$123,100 \$123,100	\$171,100 \$171,100
09-061-04-09-000 RYAN STEPHAN 232 MANOR DR FREDONIA WI53021	232 Manor Dr 1057074 LOT 9 BLK 4 FIRST ADD. TO ROLLING ACRES Section: Acres: 0.000	1945 Northern Ozaukee Milwaukee Area Tech 0900	A Totals	0.000 0.000	\$48,000 \$48,000	\$120,700 \$120,700	\$168,700 \$168,700
09-061-04-10-000 ELIOT CARBAJAL IRENE MORALES ZAVALA 238 MANOR DR FREDONIA WI53021	238 Manor Dr 1144525 LOT 10 BLK 4 FIRST ADD. TO ROLLING ACRES Section: Acres: 0.000	1945 Northern Ozaukee Milwaukee Area Tech 0900	A Totals	0.000 0.000	\$48,000 \$48,000	\$116,900 \$116,900	\$164,900 \$164,900
09-061-04-11-000 JOY ZAHNOW 240 MANOR DR FREDONIA WI53021	240 Manor Dr 0845991 276/201 LOT 11 BLK 4 FIRST ADD. TO ROLLING ACRES Section: Acres: 0.000	1945 Northern Ozaukee Milwaukee Area Tech 0900	A Totals	0.000 0.000	\$48,000 \$48,000	\$119,600 \$119,600	\$167,600 \$167,600
09-061-06-01-001 JODY J SCHUBERT W4470 COUNTY RD A FREDONIA WI53021	200 Martin Dr 1009633 PRT LOT 1 BLK 6 COMM SE COR BLK 6 TH N 130 FT W 100 FT S 130 FT E 100 FT POB FIRST ADD TO ROLLING ACRES Section: Acres: 0.000	1945 Northern Ozaukee Milwaukee Area Tech 0900	B Totals	0.000 0.000	\$56,000 \$56,000	\$177,700 \$177,700	\$233,700 \$233,700
09-061-06-01-002 MATTHEW GENE BIALZIK W5627 COLONY DR RANDOM LAKE WI53075	210 Martin Dr 1016109 PRT LOT 1 BLK 6 COMM 100 FT W OF SE COR BLK 6 TH N 130 FT W 154 FT S 130 FT E 154 FT POB FIRST ADD TO ROLLING ACRES Section: Acres: 0.000	1945 Northern Ozaukee Milwaukee Area Tech 0900	B Totals	0.000 0.000	\$56,000 \$56,000	\$205,000 \$205,000	\$261,000 \$261,000
09-061-06-01-003 TIMOTHY WADSWORTH 220 MARTIN DR FREDONIA WI53021	220 Martin Dr 0974654 1009/264 505/619 PRT LOT 1 BLK 6 COMM 254 FT W OF SE COR LOT 1 TH W 154 FT N 130 FT E 154 FT S 130 FT POB FIRST ADD TO Section: Acres: 0.000	1945 Northern Ozaukee Milwaukee Area Tech 0900	B Totals	0.000 0.000	\$56,000 \$56,000	\$205,100 \$205,100	\$261,100 \$261,100

Owner	Property Description	Districts	Class	Acres	Land	Impts	Total
09-061-06-01-004 MICHAEL T BEATTIE & BARBARA A 405 E NORPORT DR PORT WASHINGTON WI53074	250 Martin Dr 1080178 1071923PART LOT 1 BLOCK 6 COMM SW COR LOT 1 TH N 130 FT E 43 FT S 130 FT W 43 FT POB FIRST ADD TO ROLLING ACRESPART LOT 2 Section: 26 Acres: 0.287	1945 Northern Ozaukee Milwaukee Area Tech 0900	A Totals	0.287 0.287	\$58,000 \$58,000	\$134,100 \$134,100	\$192,100 \$192,100
09-062-02-03-000 GREGORY J GRIMM 215 CRESTVIEW DR FREDONIA WI53021	215 Crestview Dr 1129539 790/992 LOT 3 BLK 2 SECOND ADD. TO ROLLING ACRES Section: Acres: 0.000	1945 Northern Ozaukee Milwaukee Area Tech 0900	A Totals	0.000 0.000	\$48,000 \$48,000	\$125,100 \$125,100	\$173,100 \$173,100
09-062-02-04-000 JAMES W LEIDER 219 CRESTVIEW DR FREDONIA WI53021	219 Crestview Dr 0855497 LOT 4 BLK 2 SECOND ADD. TO ROLLING ACRES Section: Acres: 0.000	1945 Northern Ozaukee Milwaukee Area Tech 0900	A Totals	0.000 0.000	\$48,000 \$48,000	\$113,200 \$113,200	\$161,200 \$161,200
09-062-02-05-000 JOE A DEHECK 227 CRESTVIEW DR FREDONIA WI53021	227 Crestview Dr 562/814 LOT 5 BLK 2 SECOND ADD. TO ROLLING ACRES Section: Acres: 0.000	1945 Northern Ozaukee Milwaukee Area Tech 0900	A Totals	0.000 0.000	\$48,000 \$48,000	\$139,400 \$139,400	\$187,400 \$187,400
09-062-02-06-000 MELISSA M LENGING 233 CRESTVIEW DR FREDONIA WI53021	233 Crestview Dr 0951326LOT 6 BLK 2 SECOND ADD. TO ROLLING ACRES Section: Acres: 0.000	1945 Northern Ozaukee Milwaukee Area Tech 0900	A Totals	0.000 0.000	\$48,000 \$48,000	\$151,400 \$151,400	\$199,400 \$199,400
09-062-02-07-000 ROBERT A HARRISON 239 CRESTVIEW DR FREDONIA WI53021	239 Crestview Dr 605/465 LOT 7 BLK 2 SECOND ADD. TO ROLLING ACRES Section: Acres: 0.000	1945 Northern Ozaukee Milwaukee Area Tech 0900	A Totals	0.000 0.000	\$48,000 \$48,000	\$119,900 \$119,900	\$167,900 \$167,900
09-062-02-08-000 JOHN RAEBEL 243 CRESTVIEW DR FREDONIA WI53021	243 Crestview Dr 1097311 LOT 8 BLK 2 SECOND ADD. TO ROLLING ACRES Section: Acres: 0.000	1945 Northern Ozaukee Milwaukee Area Tech 0900	A Totals	0.000 0.000	\$48,000 \$48,000	\$138,900 \$138,900	\$186,900 \$186,900



Owner	Property Description	Districts	Class	Acres	Land	Impts	Total
09-062-02-09-000 KENNETH ROSE III 346 SUMMIT DR FREDONIA WI53021	346 Summit Dr 1141212LOT 9 BLK 2 SECOND ADD. TO ROLLING ACRES Section: Acres: 0.000	1945 Northern Ozaukee Milwaukee Area Tech 0900	A Totals	0.000 0.000	\$48,000 \$48,000	\$139,800 \$139,800	\$187,800 \$187,800
09-062-02-10-000 DANIEL G BITTNER 340 SUMMIT DR FREDONIA WI53021	340 Summit Dr 1037856 370/40 LOT 10 BLK 2 SECOND ADD. TO ROLLING ACRES Section: Acres: 0.000	1945 Northern Ozaukee Milwaukee Area Tech 0900	A Totals	0.000 0.000	\$48,000 \$48,000	\$127,800 \$127,800	\$175,800 \$175,800
09-062-02-11-000 JODIE L JOHNSON 334 SUMMIT DR FREDONIA WI53021	334 Summit Dr 1743/133 569/767 LOT 11 BLK 2 SECOND ADD. TO ROLLING ACRES Section: Acres: 0.000	1945 Northern Ozaukee Milwaukee Area Tech 0900	A Totals	0.000 0.000	\$48,000 \$48,000	\$124,200 \$124,200	\$172,200 \$172,200
09-062-02-12-000 GARY W MURPHY 318 SUMMIT DR FREDONIA WI53021	318 Summit Dr 0820306 LOT 12 BLK 2 SECOND ADD. TO ROLLING ACRES Section: Acres: 0.000	1945 Northern Ozaukee Milwaukee Area Tech 0900	A Totals	0.000 0.000	\$48,000 \$48,000	\$138,700 \$138,700	\$186,700 \$186,700
09-062-02-13-000 GARY M BRIA 310 SUMMIT DR FREDONIA WI53021	310 Summit Dr 1070827 374/408 LOT 13 BLK 2 SECOND ADD. TO ROLLING ACRES Section: Acres: 0.000	1945 Northern Ozaukee Milwaukee Area Tech 0900	A Totals	0.000 0.000	\$48,000 \$48,000	\$187,200 \$187,200	\$235,200 \$235,200
09-062-02-14-000 KIM M PUJANAUSKI 300 SUMMIT DR FREDONIA WI53021	300 Summit Dr 1268/814 LOT 14 BLOCK 2 SECOND ADD. TO ROLLING ACRES Section: Acres: 0.000	1945 Northern Ozaukee Milwaukee Area Tech 0900	A Totals	0.000 0.000	\$48,000 \$48,000	\$132,100 \$132,100	\$180,100 \$180,100
09-062-03-10-000 JAMES W JACOBY 246 CRESTVIEW DR FREDONIA WI53074	246 Crestview Dr 1096055 335/416 LOT 10 BLK 3 SECOND ADD. TO ROLLING ACRES Section: Acres: 0.000	1945 Northern Ozaukee Milwaukee Area Tech 0900	A Totals	0.000 0.000	\$48,000 \$48,000	\$141,200 \$141,200	\$189,200 \$189,200

Owner	Property Description	Districts	Class	Acres	Land	Impts	Total
09-062-03-11-000 LUCILLE B BECKER 242 CRESTVIEW DR FREDONIA WI53021	242 Crestview Dr 796/441 400/27 LOT 11 BLK 3 SECOND ADD. TO ROLLING ACRES Section: Acres: 0.000	1945 Northern Ozaukee Milwaukee Area Tech 0900	A Totals	0.000 0.000	\$48,000 \$48,000	\$126,300 \$126,300	\$174,300 \$174,300
09-062-03-12-000 GRANT A KLAS 238 CRESTVIEW DR FREDONIA WI53021	238 Crestview Dr 1138762LOT 12 BLK 3 SECOND ADD. TO ROLLING ACRES Section: Acres: 0.000	1945 Northern Ozaukee Milwaukee Area Tech 0900	A Totals	0.000 0.000	\$48,000 \$48,000	\$120,500 \$120,500	\$168,500 \$168,500
09-062-03-13-000 MICHAEL J SIGWART 234 CRESTVIEW DR FREDONIA WI53021	234 Crestview Dr 1020729 LOT 13 BLK 3 SECOND ADD. TO ROLLING ACRES Section: Acres: 0.000	1945 Northern Ozaukee Milwaukee Area Tech 0900	A Totals	0.000 0.000	\$48,000 \$48,000	\$144,800 \$144,800	\$192,800 \$192,800
09-062-03-14-000 KENNETH SCHNEIDER 222 CRESTVIEW DR FREDONIA WI53021	222 Crestview Dr 1802/172 LOT 14 BLK 3 SECOND ADD. TO ROLLING ACRES Section: Acres: 0.000	1945 Northern Ozaukee Milwaukee Area Tech 0900	A Totals	0.000 0.000	\$48,000 \$48,000	\$131,800 \$131,800	\$179,800 \$179,800
09-062-03-15-000 DANIEL C DELLEREE 214 CRESTVIEW DR FREDONIA WI53021	214 Crestview Dr 1495/62 LOT 15 BLK 3 SECOND ADD. TO ROLLING ACRES Section: Acres: 0.000	1945 Northern Ozaukee Milwaukee Area Tech 0900	A Totals	0.000 0.000	\$48,000 \$48,000	\$148,600 \$148,600	\$196,600 \$196,600
09-062-06-02-000 UNIFIED SCHOOL DISTRICT NO 1 401 HIGHLAND DR FREDONIA WI53021	Exempt 371/504 PART LOT 2 BLOCK 6COMM 114 FT W OF NE COR LOT 2 TH W 133 FT SW 81 FT SE'LY 117 FT NE 122 FT POB SECOND ADD TO ROLLING Section: Acres: 0.287	1945 Northern Ozaukee Milwaukee Area Tech 0900	X5 Totals	0.287 0.287	\$0 \$0	\$0 \$0	\$0 \$0
09-062-06-02-001 MICHAEL T BEATTIE & BARBARA A 405 E NORPORT DR PORT WASHINGTON WI53074	280 Martin Dr 1080179 1071920PRT LOT 2 BLOCK 6 COMM 52 FT W OF NE COR LOT 2 TH W 60 FT SW 122 FT E'LY 112 FT N 130 FT POB SECOND ADD TO Section: Acres: 0.244	1945 Northern Ozaukee Milwaukee Area Tech 0900	A Totals	0.244 0.244	\$58,000 \$58,000	\$135,900 \$135,900	\$193,900 \$193,900

Owner	Property Description	Districts	Class	Acres	Land	Impts	Total
09-062-07-01-000 VDBF TRANSITION TRUST OF JULY 307 SUMMIT DR FREDONIA WI53021	307 Summit Dr 0991641 284/346 LOT 1 BLK 7 SECOND ADD TO ROLLING ACRES Section: Acres: 0.000	1945 Northern Ozaukee Milwaukee Area Tech 0900	A Totals	0.000 0.000	\$48,000 \$48,000	\$163,900 \$163,900	\$211,900 \$211,900
09-062-07-02-000 ANTHONY J ZUKAITIS AND DONNA M 315 SUMMIT DR FREDONIA WI53021	315 Summit Dr 1092679 408/109 LOT 2 BLK 7 SECOND ADD. TO ROLLING ACRES Section: Acres: 0.000	1945 Northern Ozaukee Milwaukee Area Tech 0900	A Totals	0.000 0.000	\$48,000 \$48,000	\$135,500 \$135,500	\$183,500 \$183,500
09-062-07-03-000 LISA A KOHN 325 SUMMIT DR FREDONIA WI53021	325 Summit Dr 1098898 LOT 3 BLK 7 SECOND ADD. TO ROLLING ACRES Section: Acres: 0.000	1945 Northern Ozaukee Milwaukee Area Tech 0900	A Totals	0.000 0.000	\$48,000 \$48,000	\$152,300 \$152,300	\$200,300 \$200,300
09-062-07-04-000 KARLOTTA K JURAN 337 SUMMIT DR FREDONIA WI53021	337 Summit Dr 1028765 LOT 4 BLOCK 7 SECOND ADD. TO ROLLING ACRES Section: Acres: 0.000	1945 Northern Ozaukee Milwaukee Area Tech 0900	A Totals	0.000 0.000	\$48,000 \$48,000	\$138,500 \$138,500	\$186,500 \$186,500
09-062-07-05-000 ARLENE KLAPPERICH 343 SUMMIT DR FREDONIA WI53021	343 Summit Dr 0989655 312/575 LOT 5 BLK 7 SECOND ADD. TO ROLLING ACRES Section: Acres: 0.000	1945 Northern Ozaukee Milwaukee Area Tech 0900	A Totals	0.000 0.000	\$48,000 \$48,000	\$124,500 \$124,500	\$172,500 \$172,500
09-063-0239.000 ALICE ROBINSON 2036 W SHORE DR DELAFIELD WI 53018	239 Meadowbrook Dr 1098258 1096274 606/275 UNIT 239 COMMON AREA MEADOWBROOK ESTATES COND Section: Acres: 0.000	1945 Northern Ozaukee Milwaukee Area Tech 0900	A Totals	0.000 0.000	\$12,000 \$12,000	\$93,800 \$93,800	\$105,800 \$105,800
09-063-0243.000 ALICE ROBINSON 2036 W SHORE DR DELAFIELD WI 53018	243 Meadowbrook Dr 1098258 1096274 606/275 UNIT 243 COMMON AREA MEADOWBROOK ESTATES COND Section: Acres: 0.000	1945 Northern Ozaukee Milwaukee Area Tech 0900	A Totals	0.000 0.000	\$12,000 \$12,000	\$92,600 \$92,600	\$104,600 \$104,600

Owner	Property Description	Districts	Class	Acres	Land	Impts	Total
09-063-0247.000 ALICE ROBINSON 2036 W SHORE DR DELAFIELD WI 53018	247 Meadowbrook Dr 1098258 1096274 606/275 UNIT 247 COMMON AREA MEADOWBROOK ESTATES COND Section: Acres: 0.000	1945 Northern Ozaukee Milwaukee Area Tech 0900	A Totals	0.000 0.000	\$12,000 \$12,000	\$92,600 \$92,600	\$104,600 \$104,600
09-063-0301.000 ALICE ROBINSON 2036 W SHORE DR DELAFIELD WI 53018	301 Meadowbrook Dr 1098258 1096274 606/275 UNIT 301 COMMON AREA MEADOWBROOK ESTATES COND Section: Acres: 0.000	1945 Northern Ozaukee Milwaukee Area Tech 0900	A Totals	0.000 0.000	\$12,000 \$12,000	\$92,600 \$92,600	\$104,600 \$104,600
09-063-0305.000 ALICE ROBINSON 2036 W SHORE DR DELAFIELD WI 53018	305 Meadowbrook Dr 1098258 1096274 606/275 UNIT 305 COMMON AREA MEADOWBROOK ESTATES COND Section: Acres: 0.000	1945 Northern Ozaukee Milwaukee Area Tech 0900	A Totals	0.000 0.000	\$12,000 \$12,000	\$92,600 \$92,600	\$104,600 \$104,600
09-063-0309.000 ALICE ROBINSON 2036 W SHORE DR DELAFIELD WI 53018	309 Meadowbrook Dr 1098258 1096274 606/275 UNIT 309 COMMON AREA MEADOWBROOK ESTATES COND Section: Acres: 0.000	1945 Northern Ozaukee Milwaukee Area Tech 0900	A Totals	0.000 0.000	\$12,000 \$12,000	\$92,600 \$92,600	\$104,600 \$104,600
09-064-01-08-000 NELSINIA R WROBLEWSKI 164 PHEASANT LN FREDONIA WI 53021	164 Pheasant Ln 0951538 LOT 8 BLK 1 FOX GLEN ADDITION NO 1 Section: Acres: 0.000	1945 Northern Ozaukee Milwaukee Area Tech 0900	A Totals	0.000 0.000	\$52,000 \$52,000	\$111,300 \$111,300	\$163,300 \$163,300
09-064-01-09-000 MAUREEN E SLABY 168 PHEASANT LN FREDONIA WI 53021	168 Pheasant Ln 0905414 399/330 LOT 9 BLK 1 FOX GLEN ADDITION NO 1 Section: Acres: 0.000	1945 Northern Ozaukee Milwaukee Area Tech 0900	A Totals	0.000 0.000	\$52,000 \$52,000	\$137,600 \$137,600	\$189,600 \$189,600
09-064-01-10-000 KENNETH C JOHNSON JR 172 PHEASANT LN FREDONIA WI 53021	172 Pheasant Ln 794069 LOT 10 BLK 1 FOX GLEN ADDITION NO 1 Section: Acres: 0.000	1945 Northern Ozaukee Milwaukee Area Tech 0900	A Totals	0.000 0.000	\$52,000 \$52,000	\$165,000 \$165,000	\$217,000 \$217,000

Owner	Property Description	Districts	Class	Acres	Land	Impts	Total
09-064-01-11-000 KATHLEEN M BEHRENS 176 PHEASANT LN FREDONIA WI53021	176 Pheasant Ln 0950864 LOT 11 BLK 1 FOX GLEN ADDITION NO 1 Section: Acres: 0.000	1945 Northern Ozaukee Milwaukee Area Tech 0900	A Totals	0.000 0.000	\$52,000 \$52,000	\$138,600 \$138,600	\$190,600 \$190,600
09-064-01-12-000 NANCY A STREFF 180 PHEASANT LN FREDONIA WI53021	180 Pheasant Ln 0863613 551/34 LOT 12 BLK 1 FOX GLEN ADDITION NO 1 Section: Acres: 0.000	1945 Northern Ozaukee Milwaukee Area Tech 0900	A Totals	0.000 0.000	\$52,000 \$52,000	\$137,500 \$137,500	\$189,500 \$189,500
09-064-01-13-001 LEONARD E SIESCO JR SURVIVORS 184 PHEASANT LN FREDONIA WI53021	184 Pheasant Ln 1127522 1126349 0806657 0813257 569/630 LOT 13 BLK 1 ALSO PART NE SE 0.20 ACS COMM 670 FT S OF NE COR BEING #3471CSM OUTLOT 1 V Section: Acres: 0.000	1945 Northern Ozaukee Milwaukee Area Tech 0900	A Totals	0.000 0.000	\$62,400 \$62,400	\$200,700 \$200,700	\$263,100 \$263,100
09-064-01-14-000 LEONARD E SIESCO II JR 190 PHEASANT LN FREDONIA WI53021	190 Pheasant Ln 0816548 LOT 14 BLK 1 FOX GLEN ADDITION NO 1 Section: Acres: 0.000	1945 Northern Ozaukee Milwaukee Area Tech 0900	A Totals	0.000 0.000	\$52,000 \$52,000	\$165,300 \$165,300	\$217,300 \$217,300
09-064-01-15-000 JACOB WINKER 202 FOX GLEN RD FREDONIA WI53021	202 Fox Glen Rd 1088563 LOT 15 BLK 1 FOX GLEN ADDITION NO 1 Section: Acres: 0.000	1945 Northern Ozaukee Milwaukee Area Tech 0900	A Totals	0.000 0.000	\$52,000 \$52,000	\$150,000 \$150,000	\$202,000 \$202,000
09-064-01-16-000 MARK A BICKLER 206 FOX GLEN RD FREDONIA WI53021	206 Fox Glen Rd 1064550 LOT 16 BLK 1 FOX GLEN ADDITION NO 1 Section: Acres: 0.000	1945 Northern Ozaukee Milwaukee Area Tech 0900	A Totals	0.000 0.000	\$52,000 \$52,000	\$145,900 \$145,900	\$197,900 \$197,900
09-064-01-17-000 JEFFREY M ROLLER 210 FOX GLEN RD FREDONIA WI53021	210 Fox Glen Rd 684/838 LOT 17 BLK 1 FOX GLEN ADDITION NO 1 Section: Acres: 0.000	1945 Northern Ozaukee Milwaukee Area Tech 0900	A Totals	0.000 0.000	\$52,000 \$52,000	\$144,000 \$144,000	\$196,000 \$196,000

Owner	Property Description	Districts	Class	Acres	Land	Impts	Total
09-064-02-13-000 MELISSA S CARMODY 166 FOX GLEN RD FREDONIA WI53021	166 Fox Glen Rd 1026124 LOT 13 BLK 2 FOX GLEN ADDITION NO 1 Section: Acres: 0.000	1945 Northern Ozaukee Milwaukee Area Tech 0900	A Totals	0.000 0.000	\$52,000 \$52,000	\$152,200 \$152,200	\$204,200 \$204,200
09-064-02-14-000 MEAGAN MEURETT 170 FOX GLEN RD FREDONIA WI53021	170 Fox Glen Rd 1121843LOT 14 BLK 2 FOX GLEN ADDITION NO 1 Section: Acres: 0.000	1945 Northern Ozaukee Milwaukee Area Tech 0900	A Totals	0.000 0.000	\$52,000 \$52,000	\$143,600 \$143,600	\$195,600 \$195,600
09-064-02-15-000 HOWARD G TIETZ 174 FOX GLEN RD FREDONIA WI53021	174 Fox Glen Rd 1005501LOT 15 BLK 2 FOX GLEN ADDITION NO 1 Section: Acres: 0.000	1945 Northern Ozaukee Milwaukee Area Tech 0900	A Totals	0.000 0.000	\$52,000 \$52,000	\$126,900 \$126,900	\$178,900 \$178,900
09-064-02-16-000 JASON RICHTER 178 FOX GLEN RD FREDONIA WI53021	178 Fox Glen Rd 1137423LOT 16 BLK 2 FOX GLEN ADDITION NO 1 Section: Acres: 0.000	1945 Northern Ozaukee Milwaukee Area Tech 0900	A Totals	0.000 0.000	\$52,000 \$52,000	\$163,700 \$163,700	\$215,700 \$215,700
09-064-02-17-000 KIM P STEFFEN 188 FOX GLEN RD FREDONIA WI53021	Fox Glen Rd 605/343 LOT 17 BLK 2 FOX GLEN ADDITION NO 1 Section: Acres: 0.000	1945 Northern Ozaukee Milwaukee Area Tech 0900	A Totals	0.000 0.000	\$20,000 \$20,000	\$0 \$0	\$20,000 \$20,000
09-064-02-18-000 KIM P STEFFEN 188 FOX GLEN RD FREDONIA WI53021	188 Fox Glen Rd 392/644 LOT 18 BLK 2 FOX GLEN ADDITION NO 1 Section: Acres: 0.000	1945 Northern Ozaukee Milwaukee Area Tech 0900	A Totals	0.000 0.000	\$52,000 \$52,000	\$187,800 \$187,800	\$239,800 \$239,800
09-064-02-19-000 FREDERICK J BOEHMKE PO BOX 63 181 PHEASANT LN FREDONIA WI53021	181 Pheasant Ln 686/13 LOT 19 BLK 2 FOX GLEN ADDITION NO 1 Section: Acres: 0.000	1945 Northern Ozaukee Milwaukee Area Tech 0900	A Totals	0.000 0.000	\$52,000 \$52,000	\$171,200 \$171,200	\$223,200 \$223,200

Owner	Property Description	Districts	Class	Acres	Land	Impts	Total
09-064-02-20-000 TIFFANY L ZUKAITIS 175 PHEASANT LN FREDONIA WI53021	175 Pheasant Ln 0915534 LOT 20 BLK 2 FOX GLEN ADDITION NO 1 Section: Acres: 0.000	1945 Northern Ozaukee Milwaukee Area Tech 0900	A Totals	0.000 0.000	\$52,000 \$52,000	\$159,300 \$159,300	\$211,300 \$211,300
09-064-02-21-000 HAROLD EARL BOEHLKE 171 PHEASANT LN FREDONIA WI53021	171 Pheasant Ln 613/831 LOT 21 BLK 2 FOX GLEN ADDITION NO 1 Section: Acres: 0.000	1945 Northern Ozaukee Milwaukee Area Tech 0900	A Totals	0.000 0.000	\$52,000 \$52,000	\$179,100 \$179,100	\$231,100 \$231,100
09-064-02-22-000 ROBERT J RAMTHUN 165 PHEASANT LN FREDONIA WI53021	165 Pheasant Ln 0977914 1575/763 LOT 22 BLK 2 FOX GLEN ADDITION NO 1 Section: Acres: 0.000	1945 Northern Ozaukee Milwaukee Area Tech 0900	A Totals	0.000 0.000	\$52,000 \$52,000	\$140,000 \$140,000	\$192,000 \$192,000
09-064-02-23-000 MICHAEL NOWAKOWSKI 163 PHEASANT LN FREDONIA WI53021	163 Pheasant Ln 1123755 LOT 23 BLK 2 FOX GLEN ADDITION NO 1 Section: Acres: 0.000	1945 Northern Ozaukee Milwaukee Area Tech 0900	A Totals	0.000 0.000	\$52,000 \$52,000	\$149,900 \$149,900	\$201,900 \$201,900
09-064-03-07-000 ARLENE HUIRAS SURVIVORS TRUST 167 FOX GLEN RD FREDONIA WI53021	167 Fox Glen Rd 1073409 1237/604 1070/623 566/250 LOT 7 BLK 3 FOX GLEN ADDITION NO 1 Section: Acres: 0.000	1945 Northern Ozaukee Milwaukee Area Tech 0900	A Totals	0.000 0.000	\$52,000 \$52,000	\$159,400 \$159,400	\$211,400 \$211,400
09-064-03-08-000 ANDREW H CRASS 171 FOX GLEN RD FREDONIA WI53021	171 Fox Glen Rd 0864872 LOT 8 BLK 3 FOX GLEN ADDITION NO 1 Section: Acres: 0.000	1945 Northern Ozaukee Milwaukee Area Tech 0900	A Totals	0.000 0.000	\$52,000 \$52,000	\$170,400 \$170,400	\$222,400 \$222,400
09-064-03-09-000 JOSEPH R GEORGESON 175 FOX GLEN RD FREDONIA WI53021	175 Fox Glen Rd 1082329 428/897 LOT 9 BLK 3 FOX GLEN ADDITION NO 1 Section: Acres: 0.000	1945 Northern Ozaukee Milwaukee Area Tech 0900	A Totals	0.000 0.000	\$52,000 \$52,000	\$175,100 \$175,100	\$227,100 \$227,100

Owner	Property Description	Districts	Class	Acres	Land	Impts	Total
09-064-03-10-000 JESSE J NORWOOD 179 FOX GLEN RD FREDONIA WI53021	179 Fox Glen Rd 0803842 LOT 10 BLK 3 FOX GLEN ADDITION NO 1 Section: Acres: 0.000	1945 Northern Ozaukee Milwaukee Area Tech 0900	A Totals	0.000 0.000	\$52,000 \$52,000	\$189,000 \$189,000	\$241,000 \$241,000
09-064-03-11-000 ROBERT V MATKO 183 FOX GLEN RD FREDONIA WI53021	183 Fox Glen Rd 1161/660 628/517 LOT 11 BLK 3 FOX GLEN ADDITION NO 1 Section: Acres: 0.000	1945 Northern Ozaukee Milwaukee Area Tech 0900	A Totals	0.000 0.000	\$52,000 \$52,000	\$185,500 \$185,500	\$237,500 \$237,500
09-064-03-12-000 KEVIN A RAMMEL 13655 COURTLAND AVE BROOKFIELD WI53005	185 Fox Glen Rd 1059885 LOT 12 BLK 3 FOX GLEN ADDITION NO 1 Section: Acres: 0.000	1945 Northern Ozaukee Milwaukee Area Tech 0900	A Totals	0.000 0.000	\$52,000 \$52,000	\$137,000 \$137,000	\$189,000 \$189,000
09-064-03-13-000 MARK P KUOPUS 201 FOX GLEN FREDONIA WI53021	201 Fox Glen Rd 0924395 LOT 13 BLK 3 FOX GLEN ADDITION NO 1 Section: Acres: 0.000	1945 Northern Ozaukee Milwaukee Area Tech 0900	A Totals	0.000 0.000	\$52,000 \$52,000	\$184,200 \$184,200	\$236,200 \$236,200
09-064-03-14-000 ALAN W SADOWSKY 203 FOX GLEN RD FREDONIA WI53021	203 Fox Glen Rd 420/30 LOT 14 BLK 3 FOX GLEN ADDITION NO 1 Section: Acres: 0.000	1945 Northern Ozaukee Milwaukee Area Tech 0900	A Totals	0.000 0.000	\$52,000 \$52,000	\$154,400 \$154,400	\$206,400 \$206,400
09-064-03-15-000 ALEX I VARGA 205 FOX GLEN RD FREDONIA WI53021	205 Fox Glen Rd 946/58 LOT 15 BLK 3 FOX GLEN ADDITION NO 1 Section: Acres: 0.000	1945 Northern Ozaukee Milwaukee Area Tech 0900	A Totals	0.000 0.000	\$52,000 \$52,000	\$159,300 \$159,300	\$211,300 \$211,300
09-064-03-16-000 MICHAEL G DELLEREE 207 FOX GLEN RD FREDONIA WI53021	207 Fox Glen Rd 1069096 LOT 16 BLK 3 FOX GLEN ADDITION NO 1 Section: Acres: 0.000	1945 Northern Ozaukee Milwaukee Area Tech 0900	A Totals	0.000 0.000	\$52,000 \$52,000	\$166,200 \$166,200	\$218,200 \$218,200



Owner	Property Description	Districts	Class	Acres	Land	Impts	Total
09-064-03-17-000 DELORES A KLEMP 211 FOX GLEN RD FREDONIA WI53021	211 Fox Glen Rd 403/703 571/736 LOT 17 BLK 3 FOX GLEN ADDITION NO 1 Section: Acres: 0.000	1945 Northern Ozaukee Milwaukee Area Tech 0900	A Totals	0.000 0.000	\$52,000 \$52,000	\$147,800 \$147,800	\$199,800 \$199,800
09-064-03-18-000 GREGORY J KOPACZ 215 FOX GLEN RD FREDONIA WI53021	215 Fox Glen Rd 1031500 627/884 LOT 18 BLK 3 FOX GLEN ADDITION NO 1 Section: Acres: 0.000	1945 Northern Ozaukee Milwaukee Area Tech 0900	A Totals	0.000 0.000	\$52,000 \$52,000	\$138,600 \$138,600	\$190,600 \$190,600
09-065-04-00-099 VILLAGE OF FREDONIA 242 FREDONIA AVE FREDONIA WI53021	Exempt U PLAT/34 LAND DEDICATED FOR PUBLIC USE 3.86 ACS FOX GLEN ADD #2 Section: Acres: 0.000	1945 Northern Ozaukee Milwaukee Area Tech 0900	X4 Totals	0.000 0.000	\$0 \$0	\$0 \$0	\$0 \$0
09-065-04-01-001 THERESE M PRASNICKI 941 PARTRIDGE LN FREDONIA WI53021	941 Partridge Ln 955/844 1009/820 LOT 1 BLK 4 ALSO COMM NW COR OF LOT TH S 200 FT W 13 FT N 200 FT E 13 FT POB FOX GLEN ADD #2 Section: Acres: 0.000	1945 Northern Ozaukee Milwaukee Area Tech 0900	A Totals	0.000 0.000	\$62,400 \$62,400	\$175,500 \$175,500	\$237,900 \$237,900
09-065-04-02-000 ROGER H KRAUS 937 PARTRIDGE LN FREDONIA WI53021	937 Partridge Ln 556/74 LOT 2 BLK 4 FOX GLEN ADD #2 Section: Acres: 0.000	1945 Northern Ozaukee Milwaukee Area Tech 0900	A Totals	0.000 0.000	\$62,400 \$62,400	\$158,600 \$158,600	\$221,000 \$221,000
09-065-04-03-000 KRISTINE H JONES 935 PARTRIDGE LN FREDONIA WI53021	935 Partridge Ln 1056032 LOT 3 BLK 4 FOX GLEN ADD #2 Section: Acres: 0.000	1945 Northern Ozaukee Milwaukee Area Tech 0900	A Totals	0.000 0.000	\$62,400 \$62,400	\$185,400 \$185,400	\$247,800 \$247,800
09-065-04-04-000 JAMES F KLECKNER 931 PARTRIDGE LN FREDONIA WI53021	931 Partridge Ln 556/816 LOT 4 BLK 4 FOX GLEN ADD #2 Section: Acres: 0.000	1945 Northern Ozaukee Milwaukee Area Tech 0900	A Totals	0.000 0.000	\$52,000 \$52,000	\$178,200 \$178,200	\$230,200 \$230,200

Owner	Property Description	Districts	Class	Acres	Land	Impts	Total
09-065-04-05-000 JEFFREY J KAUL 927 PARTRIDGE LN FREDONIA WI53021	927 Partridge Ln 566/356 LOT 5 BLK 4 FOX GLEN ADD #2 Section: Acres: 0.000	1945 Northern Ozaukee Milwaukee Area Tech 0900	A Totals	0.000 0.000	\$52,000 \$52,000	\$149,000 \$149,000	\$201,000 \$201,000
09-065-04-06-000 SCOTT A FRANZEN 923 PARTRIDGE LN FREDONIA WI53021	923 Partridge Ln 549/745 LOT 6 BLK 4 FOX GLEN ADD #2 Section: Acres: 0.000	1945 Northern Ozaukee Milwaukee Area Tech 0900	A Totals	0.000 0.000	\$52,000 \$52,000	\$116,800 \$116,800	\$168,800 \$168,800
09-065-04-07-000 RUDY A MCCORMICK 919 PARTRIDGE LN FREDONIA WI53021	919 Partridge Ln 1041206 LOT 7 BLK 4 FOX GLEN ADD #2 Section: Acres: 0.000	1945 Northern Ozaukee Milwaukee Area Tech 0900	A Totals	0.000 0.000	\$52,000 \$52,000	\$168,600 \$168,600	\$220,600 \$220,600
09-067-0001.000 GERALD F WEILAND 208 MEADOWBROOK DR FREDONIA WI53021	208 Meadowbrook Dr 553/606 LOT 1 MEADOWVIEW ESTATES Section: Acres: 0.000	1945 Northern Ozaukee Milwaukee Area Tech 0900	A Totals	0.000 0.000	\$77,500 \$77,500	\$191,600 \$191,600	\$269,100 \$269,100
09-067-0002.000 GORDON L THILL 197 MEADOWBROOK DR FREDONIA WI53021	197 Meadowbrook Dr 678/203 LOT 2 MEADOWVIEW ESTATES Section: Acres: 0.000	1945 Northern Ozaukee Milwaukee Area Tech 0900	A Totals	0.000 0.000	\$55,000 \$55,000	\$160,300 \$160,300	\$215,300 \$215,300
09-067-0003.000 BENJAMIN D LONG 199 MEADOWBROOK DR FREDONIA WI53021	199 Meadowbrook Dr 1007889LOT 3 MEADOWVIEW ESTATES Section: 35 Acres: 0.000	1945 Northern Ozaukee Milwaukee Area Tech 0900	A Totals	0.000 0.000	\$47,800 \$47,800	\$154,200 \$154,200	\$202,000 \$202,000
09-067-0004.000 ALEX KELLY 201 MEADOWBROOK DR FREDONIA WI53021	201 Meadowbrook Dr 1124052LOT 4 MEADOWVIEW ESTATES Section: Acres: 0.000	1945 Northern Ozaukee Milwaukee Area Tech 0900	A Totals	0.000 0.000	\$48,900 \$48,900	\$198,000 \$198,000	\$246,900 \$246,900

Owner	Property Description	Districts	Class	Acres	Land	Impts	Total
09-067-0005.000 LOUISE A KLAS 203 MEADOWBROOK DR FREDONIA WI53021	203 Meadowbrook Dr 913/204 715/275 LOT 5 MEADOWVIEW ESTATES Section: Acres: 0.000	1945 Northern Ozaukee Milwaukee Area Tech 0900	A Totals	0.000 0.000	\$45,700 \$45,700	\$176,900 \$176,900	\$222,600 \$222,600
09-068-0006.000 MARK D BUECHLER 252 CLOVER LN FREDONIA WI53021	252 Clover Ln 0984928 0901713 0843860 LOT 6 MEADOWVIEW ESTATES ADD. NO 1 Section: Acres: 0.000	1945 Northern Ozaukee Milwaukee Area Tech 0900	A Totals	0.000 0.000	\$47,100 \$47,100	\$156,800 \$156,800	\$203,900 \$203,900
09-068-0007.000 TROY R BRETL AND BRIDGET A BRE 258 CLOVER LN FREDONIA WI53021	258 Clover Ln 1026936 1062/558 LOT 7 MEADOWVIEW ESTATES ADD. NO 1 Section: Acres: 0.000	1945 Northern Ozaukee Milwaukee Area Tech 0900	A Totals	0.000 0.000	\$46,600 \$46,600	\$204,600 \$204,600	\$251,200 \$251,200
09-068-0008.000 WILLIAM A BURROWS 264 CLOVER LN FREDONIA WI53021	264 Clover Ln 1572/612 LOT 8 MEADOWVIEW ESTATES ADD. NO 1 Section: Acres: 0.000	1945 Northern Ozaukee Milwaukee Area Tech 0900	A Totals	0.000 0.000	\$45,900 \$45,900	\$191,900 \$191,900	\$237,800 \$237,800
09-068-0009.000 JOSIAH D DIERBECK 265 CLOVER LN FREDONIA WI53021	265 Clover Ln 1107174 LOT 9 MEADOWVIEW ESTATES ADD. NO 1 Section: Acres: 0.000	1945 Northern Ozaukee Milwaukee Area Tech 0900	A Totals	0.000 0.000	\$45,200 \$45,200	\$187,100 \$187,100	\$232,300 \$232,300
09-068-0010.000 LAWRENCE J LANGE 259 CLOVER LN FREDONIA WI53021	259 Clover Ln 0869539 LOT 10 MEADOWVIEW ESTATES ADD. NO 1 Section: Acres: 0.000	1945 Northern Ozaukee Milwaukee Area Tech 0900	A Totals	0.000 0.000	\$45,200 \$45,200	\$179,600 \$179,600	\$224,800 \$224,800
09-068-0011.000 KEVIN D PARKER 253 CLOVER LN FREDONIA WI53021	253 Clover Ln 1198/607 LOT 11 MEADOWVIEW ESTATES ADD. NO 1 Section: Acres: 0.000	1945 Northern Ozaukee Milwaukee Area Tech 0900	A Totals	0.000 0.000	\$45,100 \$45,100	\$177,500 \$177,500	\$222,600 \$222,600

Owner	Property Description	Districts	Class	Acres	Land	Impts	Total
09-069-0012.000 MARK E OLSON 247 CLOVER LN FREDONIA WI53021	247 Clover Ln 1797/183 LOT 12 MEADOWVIEW ESTATES ADD NO 2 Section: Acres: 0.000	1945 Northern Ozaukee Milwaukee Area Tech 0900	A Totals	0.000 0.000	\$42,600 \$42,600	\$174,600 \$174,600	\$217,200 \$217,200
09-069-0013.000 JUDITH M KRAEMER 241 CLOVER LN FREDONIA WI53021	241 Clover Ln 1122931 0830723 LOT 13 MEADOWVIEW ESTATES ADD NO 2 Section: Acres: 0.000	1945 Northern Ozaukee Milwaukee Area Tech 0900	A Totals	0.000 0.000	\$39,500 \$39,500	\$195,200 \$195,200	\$234,700 \$234,700
09-069-0014.000 ADAM C GAHAN 235 CLOVER LN FREDONIA WI53021	235 Clover Ln 1071910 LOT 14 MEADOWVIEW ESTATES ADD NO 2 Section: Acres: 0.000	1945 Northern Ozaukee Milwaukee Area Tech 0900	A Totals	0.000 0.000	\$43,800 \$43,800	\$179,100 \$179,100	\$222,900 \$222,900
09-069-0015.000 PAUL J SNYDER 231 CLOVER LN FREDONIA WI53021	231 Clover Ln 946/715 LOT 15 MEADOWVIEW ESTATES ADD NO 2 Section: Acres: 0.000	1945 Northern Ozaukee Milwaukee Area Tech 0900	A Totals	0.000 0.000	\$46,400 \$46,400	\$179,300 \$179,300	\$225,700 \$225,700
09-069-0016.000 JOSEPH R SHORT 230 CLOVER LN FREDONIA WI53021	230 Clover Ln 962/493 LOT 16 MEADOWVIEW ESTATES ADD NO 2 Section: Acres: 0.000	1945 Northern Ozaukee Milwaukee Area Tech 0900	A Totals	0.000 0.000	\$49,200 \$49,200	\$186,300 \$186,300	\$235,500 \$235,500
09-069-0017.000 KRISTINE A PARISEY 236 CLOVER LN FREDONIA WI53021	236 Clover Ln 1137254 0960620 0911822 0816425 1191/358 LOT 17 MEADOWVIEW ESTATES ADD NO 2 Section: Acres: 0.000	1945 Northern Ozaukee Milwaukee Area Tech 0900	A Totals	0.000 0.000	\$48,500 \$48,500	\$177,700 \$177,700	\$226,200 \$226,200
09-069-0018.000 KELLY JO MEEUWSEN 242 CLOVER LN FREDONIA WI53021	242 Clover Ln 0953200 984/253 LOT 18 MEADOWVIEW ESTATES ADD NO 2 Section: Acres: 0.000	1945 Northern Ozaukee Milwaukee Area Tech 0900	A Totals	0.000 0.000	\$48,200 \$48,200	\$172,600 \$172,600	\$220,800 \$220,800

Owner	Property Description	Districts	Class	Acres	Land	Impts	Total
09-069-0019.000 WALTER J ORTEN 248 CLOVER LN FREDONIA WI53021	248 Clover Ln 1038/859 LOT 19 MEADOWVIEW ESTATES ADD NO 2 Section: Acres: 0.000	1945 Northern Ozaukee Milwaukee Area Tech 0900	A Totals	0.000 0.000	\$47,600 \$47,600	\$236,100 \$236,100	\$283,700 \$283,700
09-070-0001.000 KEITH L HUNHOLZ 298 MARTIN DR FREDONIA WI53021	298 Martin Dr 1035579UNIT A MARTIN STREET CONDOMINIUM Section: Acres: 0.000	1945 Northern Ozaukee Milwaukee Area Tech 0900	A Totals	0.000 0.000	\$22,000 \$22,000	\$114,100 \$114,100	\$136,100 \$136,100
09-070-0002.000 KARRY M KULTGEN 296 MARTIN DR FREDONIA WI53021	296 Martin Dr 1124184 1038620UNIT B MARTIN STREET CONDOMINIUM Section: Acres: 0.000	1945 Northern Ozaukee Milwaukee Area Tech 0900	A Totals	0.000 0.000	\$22,000 \$22,000	\$114,000 \$114,000	\$136,000 \$136,000
09-071-0001.000 JOSHUA J WOOD 302 CEDAR VALLEY RD FREDONIA WI53021	302 Cedar Valley Rd 1065423 LOT 1 OAKWOOD FOREST Section: Acres: 0.000	1945 Northern Ozaukee Milwaukee Area Tech 0900	A Totals	0.000 0.000	\$50,200 \$50,200	\$211,100 \$211,100	\$261,300 \$261,300
09-071-0002.000 ANDREW J MCKEE 902 VALLEY VIEW CT FREDONIA WI53021	902 Valley Vw Ct 1320/779 LOT 2 OAKWOOD FOREST Section: Acres: 0.590	1945 Northern Ozaukee Milwaukee Area Tech 0900	A Totals	0.590 0.590	\$59,000 \$59,000	\$201,700 \$201,700	\$260,700 \$260,700
09-071-0003.000 WILLIAM A JOHANNES 906 VALLEY VIEW CT FREDONIA WI53021	906 Valley Vw Ct 0816711 LOT 3 OAKWOOD FOREST Section: Acres: 0.000	1945 Northern Ozaukee Milwaukee Area Tech 0900	A Totals	0.000 0.000	\$59,000 \$59,000	\$191,900 \$191,900	\$250,900 \$250,900
09-071-0004.000 DAVID P ZINDA 912 VALLEY VIEW CT FREDONIA WI53021	912 Valley Vw Ct 1024/755 LOT 4 OAKWOOD FOREST Section: Acres: 0.000	1945 Northern Ozaukee Milwaukee Area Tech 0900	A Totals	0.000 0.000	\$59,000 \$59,000	\$153,400 \$153,400	\$212,400 \$212,400

Owner	Property Description	Districts	Class	Acres	Land	Impts	Total
09-071-0005.000 KENNETH A WALL 918 VALLEY VIEW CT FREDONIA WI53021	918 Valley Vw Ct 1000210LOT 5 OAKWOOD FOREST Section: Acres: 0.000	1945 Northern Ozaukee Milwaukee Area Tech 0900	A Totals	0.000 0.000	\$59,000 \$59,000	\$214,200 \$214,200	\$273,200 \$273,200
09-071-0006.000 JEFFREY S NOBLITT 924 VALLEY VIEW CT FREDONIA WI53021	924 Valley Vw Ct 0857356 LOT 6 OAKWOOD FOREST Section: Acres: 0.000	1945 Northern Ozaukee Milwaukee Area Tech 0900	A Totals	0.000 0.000	\$59,000 \$59,000	\$182,800 \$182,800	\$241,800 \$241,800
09-071-0007.000 JOHN R TINDER 930 VALLEY VIEW CT FREDONIA WI53021	930 Valley Vw Ct 1014722 LOT 7 OAKWOOD FOREST Section: Acres: 0.000	1945 Northern Ozaukee Milwaukee Area Tech 0900	A Totals	0.000 0.000	\$59,000 \$59,000	\$194,000 \$194,000	\$253,000 \$253,000
09-071-0008.000 CHRISTOPHER C CLARK 927 VALLEY VIEW CT FREDONIA WI53021	927 Valley Vw Ct 1111/323 LOT 8 OAKWOOD FOREST Section: Acres: 0.000	1945 Northern Ozaukee Milwaukee Area Tech 0900	A Totals	0.000 0.000	\$59,000 \$59,000	\$198,400 \$198,400	\$257,400 \$257,400
09-071-0009.000 ROBERT B KLAUS 923 VALLEY VIEW CT FREDONIA WI53021	923 Valley Vw Ct 1117/247 LOT 9 OAKWOOD FOREST Section: Acres: 0.000	1945 Northern Ozaukee Milwaukee Area Tech 0900	A Totals	0.000 0.000	\$59,000 \$59,000	\$197,600 \$197,600	\$256,600 \$256,600
09-071-0010.000 DAVID A WENGEL 917 VALLEY VIEW CT FREDONIA WI53021	917 Valley Vw Ct 1037/475 LOT 10 OAKWOOD FOREST Section: Acres: 0.000	1945 Northern Ozaukee Milwaukee Area Tech 0900	A Totals	0.000 0.000	\$59,000 \$59,000	\$193,400 \$193,400	\$252,400 \$252,400
09-071-0011.000 ERIC R WEISENBERGER 905 VALLEY VIEW CT FREDONIA WI53021	905 Valley Vw Ct 0983767 LOT 11 OAKWOOD FOREST Section: Acres: 0.000	1945 Northern Ozaukee Milwaukee Area Tech 0900	A Totals	0.000 0.000	\$59,000 \$59,000	\$176,500 \$176,500	\$235,500 \$235,500

Owner	Property Description	Districts	Class	Acres	Land	Impts	Total
09-071-0012.000 PATRICK D BUECHLER 402 CEDAR VALLEY RD FREDONIA WI53021	402 Cedar Valley Rd 0952909 0902005 LOT 12 OAKWOOD FOREST Section: Acres: 0.000	1945 Northern Ozaukee Milwaukee Area Tech 0900	A Totals	0.000 0.000	\$59,000 \$59,000	\$173,100 \$173,100	\$232,100 \$232,100
09-071-0013.000 CHRISTOPHER J UTECHT 408 CEDAR VALLEY RD FREDONIA WI53021	408 Cedar Valley Rd 0993964 LOT 13 OAKWOOD FOREST Section: Acres: 0.000	1945 Northern Ozaukee Milwaukee Area Tech 0900	A Totals	0.000 0.000	\$59,000 \$59,000	\$166,100 \$166,100	\$225,100 \$225,100
09-071-0014.000 ALLEN M HAECKER 416 CEDAR VALLEY RD FREDONIA WI53021	416 Cedar Valley Rd 1125/935 LOT 14 OAKWOOD FOREST Section: Acres: 0.000	1945 Northern Ozaukee Milwaukee Area Tech 0900	A Totals	0.000 0.000	\$59,000 \$59,000	\$166,500 \$166,500	\$225,500 \$225,500
09-071-0015.000 BRYAN E PARKINSON 904 RIDGEWAY CIR FREDONIA WI53021	904 Ridgeway Cir 1090460 LOT 15 OAKWOOD FOREST Section: Acres: 0.000	1945 Northern Ozaukee Milwaukee Area Tech 0900	A Totals	0.000 0.000	\$59,000 \$59,000	\$172,700 \$172,700	\$231,700 \$231,700
09-071-0016.000 JAMES M PAFFENROTH 908 RIDGEWAY CIR FREDONIA WI53021	908 Ridgeway Cir 1864/632 LOT 16 OAKWOOD FOREST Section: Acres: 0.000	1945 Northern Ozaukee Milwaukee Area Tech 0900	A Totals	0.000 0.000	\$62,000 \$62,000	\$177,300 \$177,300	\$239,300 \$239,300
09-071-0017.000 HAROLD B JANKE AND LUCY A JANK 914 RIDGEWAY CIR FREDONIA WI53021	914 Ridgeway Cir 1034649 LOT 17 OAKWOOD FOREST Section: Acres: 0.000	1945 Northern Ozaukee Milwaukee Area Tech 0900	A Totals	0.000 0.000	\$64,900 \$64,900	\$218,200 \$218,200	\$283,100 \$283,100
09-071-0018.000 MICHAEL AND JULIE CROWLEY LIVI 920 RIDGEWAY CIR FREDONIA WI53021	920 Ridgeway Cir 1138059 1006879 1004202 1040/542 LOT 18 OAKWOOD FOREST Section: Acres: 0.000	1945 Northern Ozaukee Milwaukee Area Tech 0900	A Totals	0.000 0.000	\$62,000 \$62,000	\$186,800 \$186,800	\$248,800 \$248,800

Owner	Property Description	Districts	Class	Acres	Land	Impts	Total
09-071-0019.000 MICHAEL R SMITH 926 RIDGEWAY CIR FREDONIA WI53021	926 Ridgeway Cir 0959513 LOT 19 OAKWOOD FOREST Section: Acres: 0.000	1945 Northern Ozaukee Milwaukee Area Tech 0900	A Totals	0.000 0.000	\$59,000 \$59,000	\$182,900 \$182,900	\$241,900 \$241,900
09-071-0020.000 DENNIS BARES 932 RIDGEWAY CIR FREDONIA WI53021	932 Ridgeway Cir 1029/684 LOT 20 OAKWOOD FOREST Section: Acres: 0.000	1945 Northern Ozaukee Milwaukee Area Tech 0900	A Totals	0.000 0.000	\$59,000 \$59,000	\$188,800 \$188,800	\$247,800 \$247,800
09-071-0021.000 MARIE L PAULUS 938 RIDGEWAY CIR FREDONIA WI53021	938 Ridgeway Cir 1132466 1772/369 LOT 21 OAKWOOD FOREST Section: Acres: 0.370	1945 Northern Ozaukee Milwaukee Area Tech 0900	A Totals	0.370 0.370	\$59,000 \$59,000	\$213,300 \$213,300	\$272,300 \$272,300
09-071-0022.000 GENE W SCHEUERMANN AND MARY E 944 RIDGEWAY CIR FREDONIA WI53021-9215	944 Ridgeway Cir 0963994 1151/961 LOT 22 OAKWOOD FOREST Section: Acres: 0.000	1945 Northern Ozaukee Milwaukee Area Tech 0900	A Totals	0.000 0.000	\$59,000 \$59,000	\$217,600 \$217,600	\$276,600 \$276,600
09-071-0023.000 DAMON E WARD 950 RIDGEWAY CIR FREDONIA WI53021	950 Ridgeway Cir 1400/79 LC1372/433 1348/421 LOT 23 OAKWOOD FOREST Section: Acres: 0.370	1945 Northern Ozaukee Milwaukee Area Tech 0900	A Totals	0.370 0.370	\$59,000 \$59,000	\$201,100 \$201,100	\$260,100 \$260,100
09-071-0024.000 SCOTT A SCHULTZ 903 RIDGEWAY CIR FREDONIA WI53021	903 Ridgeway Cir 1070558 LOT 24 OAKWOOD FOREST Section: Acres: 0.490	1945 Northern Ozaukee Milwaukee Area Tech 0900	A Totals	0.490 0.490	\$59,000 \$59,000	\$164,000 \$164,000	\$223,000 \$223,000
09-071-0025.000 NICOLAS S WALTERSDORF 907 RIDGEWAY CIR FREDONIA WI53021	907 Ridgeway Cir 1107834 1002666 LOT 25 OAKWOOD FOREST Section: 26 Acres: 0.000	1945 Northern Ozaukee Milwaukee Area Tech 0900	A Totals	0.000 0.000	\$59,000 \$59,000	\$168,900 \$168,900	\$227,900 \$227,900



Owner	Property Description	Districts	Class	Acres	Land	Impts	Total
09-071-0026.000 ANDREW R SCHUMANN 917 RIDGEWAY CIR FREDONIA WI53021	917 Ridgeway Cir 0866697 LOT 26 OAKWOOD FOREST Section: Acres: 0.000	1945 Northern Ozaukee Milwaukee Area Tech 0900	A Totals	0.000 0.000	\$59,000 \$59,000	\$223,200 \$223,200	\$282,200 \$282,200
09-071-0027.000 SCOTT A TATE 929 RIDGEWAY CIR FREDONIA WI53021	929 Ridgeway Cir 1078801LOT 27 OAKWOOD FOREST Section: Acres: 0.000	1945 Northern Ozaukee Milwaukee Area Tech 0900	A Totals	0.000 0.000	\$59,000 \$59,000	\$178,100 \$178,100	\$237,100 \$237,100
09-071-0028.000 STEVEN SANDNER 951 RIDGEWAY CIR FREDONIA WI53021	951 Ridgeway Cir 1083102LOT 28 OAKWOOD FOREST Section: Acres: 0.000	1945 Northern Ozaukee Milwaukee Area Tech 0900	A Totals	0.000 0.000	\$59,000 \$59,000	\$210,500 \$210,500	\$269,500 \$269,500
09-071-0029.000 DYLAN DODSON 961 RIDGEWAY CIR FREDONIA WI53021	961 Ridgeway Cir 1104841LOT 29 OAKWOOD FOREST Section: Acres: 0.000	1945 Northern Ozaukee Milwaukee Area Tech 0900	A Totals	0.000 0.000	\$59,000 \$59,000	\$184,600 \$184,600	\$243,600 \$243,600
09-071-0030.000 TERRENCE R GANNON LIVING TRUST 967 RIDGEWAY CIR FREDONIA WI53021	967 Ridgeway Cir 1116764 1108218LOT 30 OAKWOOD FOREST Section: Acres: 0.000	1945 Northern Ozaukee Milwaukee Area Tech 0900	A Totals	0.000 0.000	\$59,000 \$59,000	\$182,400 \$182,400	\$241,400 \$241,400
09-071-0031.000 JAMES G KOVACH 971 RIDGEWAY CIR FREDONIA WI53021	971 Ridgeway Cir 1074049 1443/904 LOT 31 OAKWOOD FOREST Section: Acres: 0.000	1945 Northern Ozaukee Milwaukee Area Tech 0900	A Totals	0.000 0.000	\$59,000 \$59,000	\$179,600 \$179,600	\$238,600 \$238,600
09-072-0001.000 STEPHAN J LALLY 326 PINE ST FREDONIA WI53021	326 Pine St 1081796LOT 1 PINE HILLS Section: Acres: 0.000	1945 Northern Ozaukee Milwaukee Area Tech 0900	A Totals	0.000 0.000	\$43,300 \$43,300	\$156,800 \$156,800	\$200,100 \$200,100

Owner	Property Description	Districts	Class	Acres	Land	Impts	Total
09-072-0002.000 NICHOLAS D BEADELL 324 PINE ST FREDONIA WI53021	324 Pine St 0988964LOT 2 PINE HILLS Section: Acres: 0.000	1945 Northern Ozaukee Milwaukee Area Tech 0900	A Totals	0.000 0.000	\$56,700 \$56,700	\$167,500 \$167,500	\$224,200 \$224,200
09-072-0003.000 LARRY P WASKIEWICZ 312 PINE ST FREDONIA WI53021	312 Pine St 1102/449 LOT 3 PINE HILLS Section: Acres: 0.000	1945 Northern Ozaukee Milwaukee Area Tech 0900	A Totals	0.000 0.000	\$54,800 \$54,800	\$201,900 \$201,900	\$256,700 \$256,700
09-072-0004.000 ALEX P SCHROEDER 306 PINE ST FREDONIA WI53021	306 Pine St 0844421 LOT 4 PINE HILLS Section: Acres: 0.000	1945 Northern Ozaukee Milwaukee Area Tech 0900	A Totals	0.000 0.000	\$53,100 \$53,100	\$192,100 \$192,100	\$245,200 \$245,200
09-072-0005.000 SAPIR SASSON 417 HEATHER LN FREDONIA WI53021	417 Heather Ln 1112017LOT 5 PINE HILLS Section: Acres: 0.000	1945 Northern Ozaukee Milwaukee Area Tech 0900	A Totals	0.000 0.000	\$49,000 \$49,000	\$190,200 \$190,200	\$239,200 \$239,200
09-072-0006.000 JUSTIN FRISQUE 420 HEATHER LN FREDONIA WI53021	420 Heather Ln 1137623LOT 6 PINE HILLS Section: Acres: 0.000	1945 Northern Ozaukee Milwaukee Area Tech 0900	A Totals	0.000 0.000	\$51,600 \$51,600	\$171,700 \$171,700	\$223,300 \$223,300
09-072-0007.000 JULIE A BIEVER 278 PINE ST FREDONIA WI53021	278 Pine St 1343/84 LOT 7 PINE HILLS Section: Acres: 0.000	1945 Northern Ozaukee Milwaukee Area Tech 0900	A Totals	0.000 0.000	\$47,500 \$47,500	\$170,700 \$170,700	\$218,200 \$218,200
09-072-0008.000 DEWAYNE D MCFADDEN 270 PINE ST FREDONIA WI53021	270 Pine St 0996672 0984925 LOT 8 PINE HILLS Section: Acres: 0.000	1945 Northern Ozaukee Milwaukee Area Tech 0900	A Totals	0.000 0.000	\$46,500 \$46,500	\$178,600 \$178,600	\$225,100 \$225,100

Owner	Property Description	Districts	Class	Acres	Land	Impts	Total
09-072-0009.000 AARON L CICCHESE 262 PINE ST FREDONIA WI53021	262 Pine St 1133956 LOT 9 PINE HILLS Section: Acres: 0.000	1945 Northern Ozaukee Milwaukee Area Tech 0900	A Totals	0.000 0.000	\$46,300 \$46,300	\$210,200 \$210,200	\$256,500 \$256,500
09-072-0010.000 KYLE JONATHAN CAYEMBERG 254 PINE ST FREDONIA WI53021	254 Pine St 1058256 LOT 10 PINE HILLS Section: Acres: 0.000	1945 Northern Ozaukee Milwaukee Area Tech 0900	A Totals	0.000 0.000	\$48,800 \$48,800	\$136,700 \$136,700	\$185,500 \$185,500
09-072-0011.000 PAUL A BELONGIA 246 N PINE ST FREDONIA WI53021	246 Pine St 0797805 1697/807 LOT 11 PINE HILLS Section: Acres: 0.000	1945 Northern Ozaukee Milwaukee Area Tech 0900	A Totals	0.000 0.000	\$49,600 \$49,600	\$164,000 \$164,000	\$213,600 \$213,600
09-072-0012.000 PHILIP R STEINKE 238 PINE ST FREDONIA WI53021	238 Pine St 1055208 LOT 12 PINE HILLS Section: Acres: 0.000	1945 Northern Ozaukee Milwaukee Area Tech 0900	A Totals	0.000 0.000	\$49,600 \$49,600	\$137,600 \$137,600	\$187,200 \$187,200
09-072-0013.000 ROBERT R BLASING 230 PINE ST FREDONIA WI53021	230 Pine St 1084703 LOT 13 PINE HILLS Section: Acres: 0.000	1945 Northern Ozaukee Milwaukee Area Tech 0900	A Totals	0.000 0.000	\$49,600 \$49,600	\$188,600 \$188,600	\$238,200 \$238,200
09-072-0014.000 CHRISTOPHER M ERICKSON 222 PINE ST FREDONIA WI53021	222 Pine St 1637/352 LOT 14 PINE HILLS Section: Acres: 0.000	1945 Northern Ozaukee Milwaukee Area Tech 0900	A Totals	0.000 0.000	\$51,100 \$51,100	\$176,800 \$176,800	\$227,900 \$227,900
09-074-0000.002 REGENCY HILLS DEVELOPMENT CORP 5008 GREEN BAY RD KENOSHA WI53144	Outlot 1131/653 & 655 OUTLOT 2 EMERALD HILLS ESTATES Section: Acres: 0.170	1945 Northern Ozaukee Milwaukee Area Tech 0900	X5 Totals	0.170 0.170	\$0 \$0	\$0 \$0	\$0 \$0

Owner	Property Description	Districts	Class	Acres	Land	Impts	Total
09-074-0001.000 STEPHEN M CRYNOCK 301 MARTIN DR FREDONIA WI53021	301 Martin Dr 1073031 1267/560 LOT 1 EMERALD HILLS ESTATES Section: Acres: 0.330	1945 Northern Ozaukee Milwaukee Area Tech 0900	A Totals	0.330 0.330	\$49,300 \$49,300	\$170,000 \$170,000	\$219,300 \$219,300
09-074-0002.000 PIETRO M DAMATO 305 MARTIN DR FREDONIA WI53021	305 Martin Dr 0961993 LOT 2 EMERALD HILLS ESTATES Section: Acres: 0.320	1945 Northern Ozaukee Milwaukee Area Tech 0900	A Totals	0.320 0.320	\$48,900 \$48,900	\$205,600 \$205,600	\$254,500 \$254,500
09-074-0003.000 DAVID J PECK 309 MARTIN DR FREDONIA WI53021	309 Martin Dr 1026408 LOT 3 EMERALD HILLS ESTATES Section: Acres: 0.350	1945 Northern Ozaukee Milwaukee Area Tech 0900	A Totals	0.350 0.350	\$50,100 \$50,100	\$169,000 \$169,000	\$219,100 \$219,100
09-074-0004.000 JEFFREY W RODGERS 313 MARTIN DR FREDONIA WI53021	313 Martin Dr 0889152 LOT 4 EMERALD HILLS ESTATES Section: Acres: 0.380	1945 Northern Ozaukee Milwaukee Area Tech 0900	A Totals	0.380 0.380	\$51,200 \$51,200	\$162,900 \$162,900	\$214,100 \$214,100
09-074-0005.000 RYAN J SHEIK 317 MARTIN DR FREDONIA WI53021	317 Martin Dr 0801512 LOT 5 EMERALD HILLS ESTATES Section: Acres: 0.390	1945 Northern Ozaukee Milwaukee Area Tech 0900	A Totals	0.390 0.390	\$51,600 \$51,600	\$162,000 \$162,000	\$213,600 \$213,600
09-074-0006.000 DANNY LEE CHAMPEAU 321 MARTIN DR FREDONIA WI53021	321 Martin Dr 1110805 1011511 1006365 LOT 6 EMERALD HILLS ESTATES Section: Acres: 0.360	1945 Northern Ozaukee Milwaukee Area Tech 0900	A Totals	0.360 0.360	\$50,400 \$50,400	\$162,300 \$162,300	\$212,700 \$212,700
09-074-0007.000 JONATHAN P BIERNAT 335 MARTIN DR FREDONIA WI53021	335 Martin Dr 1335/634 LOT 7 EMERALD HILLS ESTATES Section: Acres: 0.320	1945 Northern Ozaukee Milwaukee Area Tech 0900	A Totals	0.320 0.320	\$48,900 \$48,900	\$196,300 \$196,300	\$245,200 \$245,200

Owner	Property Description	Districts	Class	Acres	Land	Impts	Total
09-074-0008.000 CHRISTOPHER HADY 339 MARTIN DR FREDONIA WI53021	339 Martin Dr 1076006LOT 8 EMERALD HILLS ESTATES Section: Acres: 0.320	1945 Northern Ozaukee Milwaukee Area Tech 0900	A Totals	0.320 0.320	\$48,900 \$48,900	\$152,000 \$152,000	\$200,900 \$200,900
09-074-0009.000 JAY D WATTER 343 MARTIN DR FREDONIA WI53021	343 Martin Dr 1265/526 LOT 9 EMERALD HILLS ESTATES Section: Acres: 0.340	1945 Northern Ozaukee Milwaukee Area Tech 0900	A Totals	0.340 0.340	\$49,700 \$49,700	\$159,700 \$159,700	\$209,400 \$209,400
09-074-0010.000 JEFFREY G PIERSON 347 MARTIN DR FREDONIA WI53021	347 Martin Dr 1142473 1562/169 1268/560 LOT 10 EMERALD HILLS ESTATES Section: Acres: 0.410	1945 Northern Ozaukee Milwaukee Area Tech 0900	A Totals	0.410 0.410	\$52,300 \$52,300	\$175,300 \$175,300	\$227,600 \$227,600
09-074-0011.000 CHRISTOPHER R SZYMANSKI 350 MARTIN DR FREDONIA WI53021	350 Martin Dr 1048047LOT 11 EMERALD HILLS ESTATES Section: Acres: 0.310	1945 Northern Ozaukee Milwaukee Area Tech 0900	A Totals	0.310 0.310	\$48,500 \$48,500	\$204,900 \$204,900	\$253,400 \$253,400
09-074-0012.000 SANDRA V MAYER 346 MARTIN DR FREDONIA WI53021	346 Martin Dr 1505/732 LOT 12 EMERALD HILLS ESTATES Section: Acres: 0.300	1945 Northern Ozaukee Milwaukee Area Tech 0900	A Totals	0.300 0.300	\$48,200 \$48,200	\$144,200 \$144,200	\$192,400 \$192,400
09-074-0013.000 RYAN C FRITSCH 342 MARTIN DR FREDONIA WI53021	342 Martin Dr 1125036LOT 13 EMERALD HILLS ESTATES Section: Acres: 0.280	1945 Northern Ozaukee Milwaukee Area Tech 0900	A Totals	0.280 0.280	\$47,400 \$47,400	\$185,300 \$185,300	\$232,700 \$232,700
09-074-0014.000 STEVEN J KOWALKOWSKI 338 MARTIN DR FREDONIA WI53021	338 Martin Dr 1345/974 LOT 14 EMERALD HILLS ESTATES Section: Acres: 0.260	1945 Northern Ozaukee Milwaukee Area Tech 0900	A Totals	0.260 0.260	\$46,600 \$46,600	\$164,300 \$164,300	\$210,900 \$210,900

Owner	Property Description	Districts	Class	Acres	Land	Impts	Total
09-074-0015.000 DEREK R EVENSON 334 MARTIN DR FREDONIA WI53021	334 Martin Dr 0968759 LOT 15 EMERALD HILLS ESTATES Section: Acres: 0.260	1945 Northern Ozaukee Milwaukee Area Tech 0900	A Totals	0.260 0.260	\$46,600 \$46,600	\$145,000 \$145,000	\$191,600 \$191,600
09-074-0016.000 ROBERT L BROCKMAN 320 MARTIN DR FREDONIA WI53021	320 Martin Dr 1124272 LOT 16 EMERALD HILLS ESTATES Section: Acres: 0.270	1945 Northern Ozaukee Milwaukee Area Tech 0900	A Totals	0.270 0.270	\$47,000 \$47,000	\$187,300 \$187,300	\$234,300 \$234,300
09-074-0017.000 MARK D VITTORIO 316 MARTIN DR FREDONIA WI53021	316 Martin Dr 1512/686 1330/196 LOT 17 EMERALD HILLS ESTATES Section: Acres: 0.280	1945 Northern Ozaukee Milwaukee Area Tech 0900	A Totals	0.280 0.280	\$47,400 \$47,400	\$189,100 \$189,100	\$236,500 \$236,500
09-074-0018.000 TRACI B MEYERS JANSKY 311 HICKORY DR FREDONIA WI53021	311 Hickory Dr 1036266 LOT 18 EMERALD HILLS ESTATES Section: Acres: 0.280	1945 Northern Ozaukee Milwaukee Area Tech 0900	A Totals	0.280 0.280	\$47,400 \$47,400	\$141,800 \$141,800	\$189,200 \$189,200
09-074-0019.000 EDIE J OEHLER 315 HICKORY DR FREDONIA WI53021	315 Hickory Dr 1351/950 LOT 19 EMERALD HILLS ESTATES Section: Acres: 0.320	1945 Northern Ozaukee Milwaukee Area Tech 0900	A Totals	0.320 0.320	\$48,900 \$48,900	\$147,600 \$147,600	\$196,500 \$196,500
09-074-0020.000 MARK G WILDERMUTH 319 EMERALD HILLS DR FREDONIA WI53021	319 Emerald Hills Dr 1116065 0925278 1278/476 LOT 20 EMERALD HILLS ESTATES Section: Acres: 0.290	1945 Northern Ozaukee Milwaukee Area Tech 0900	A Totals	0.290 0.290	\$47,800 \$47,800	\$179,500 \$179,500	\$227,300 \$227,300
09-074-0021.000 JOHN PELTIER 355 HICKORY DR FREDONIA WI53021	355 Hickory Dr 1064402 LOT 21 EMERALD HILLS ESTATES Section: Acres: 0.270	1945 Northern Ozaukee Milwaukee Area Tech 0900	A Totals	0.270 0.270	\$47,000 \$47,000	\$143,300 \$143,300	\$190,300 \$190,300

Owner	Property Description	Districts	Class	Acres	Land	Impts	Total
09-074-0022.000 CRAIG L EMPERLEY 359 HICKORY DR FREDONIA WI53021	359 Hickory Dr 1667/266 LOT 22 EMERALD HILLS ESTATES Section: Acres: 0.300	1945 Northern Ozaukee Milwaukee Area Tech 0900	A Totals	0.300 0.300	\$48,200 \$48,200	\$227,200 \$227,200	\$275,400 \$275,400
09-074-0023.000 JACOB GODEJOHN 363 HICKORY DR FREDONIA WI53021	363 Hickory Dr 1070811 LOT 23 EMERALD HILLS ESTATES Section: Acres: 0.330	1945 Northern Ozaukee Milwaukee Area Tech 0900	A Totals	0.330 0.330	\$49,300 \$49,300	\$199,400 \$199,400	\$248,700 \$248,700
09-074-0024.000 DAVID A NACK 367 HICKORY DR FREDONIA WI53021	367 Hickory Dr 796648 1216/718 LOT 24 EMERALD HILLS ESTATES Section: Acres: 0.340	1945 Northern Ozaukee Milwaukee Area Tech 0900	A Totals	0.340 0.340	\$49,700 \$49,700	\$209,700 \$209,700	\$259,400 \$259,400
09-074-0025.000 ALLEN H TIMM 407 HICKORY DR FREDONIA WI53021	407 Hickory Dr 1295/758 LOT 25 EMERALD HILLS ESTATES Section: Acres: 0.430	1945 Northern Ozaukee Milwaukee Area Tech 0900	A Totals	0.430 0.430	\$53,100 \$53,100	\$186,700 \$186,700	\$239,800 \$239,800
09-074-0026.000 KEVIN J LESAGE 411 HICKORY DR FREDONIA WI53021	411 Hickory Dr 1273/833 LOT 26 EMERALD HILLS ESTATES Section: Acres: 0.510	1945 Northern Ozaukee Milwaukee Area Tech 0900	A Totals	0.510 0.510	\$56,000 \$56,000	\$242,400 \$242,400	\$298,400 \$298,400
09-074-0027.000 TIMOTHY S MICHAEL 415 HICKORY DR FREDONIA WI53021	415 Hickory Dr 1225/980 LOT 27 EMERALD HILLS ESTATES Section: Acres: 6.390	1945 Northern Ozaukee Milwaukee Area Tech 0900	A Totals	6.390 6.390	\$116,900 \$116,900	\$216,800 \$216,800	\$333,700 \$333,700
09-074-0028.000 JACOB A FRANK 408 HICKORY DR FREDONIA WI53021	408 Hickory Dr 1061138 LOT 28 EMERALD HILLS ESTATES Section: Acres: 0.700	1945 Northern Ozaukee Milwaukee Area Tech 0900	A Totals	0.700 0.700	\$59,800 \$59,800	\$185,500 \$185,500	\$245,300 \$245,300

Owner	Property Description	Districts	Class	Acres	Land	Impts	Total
09-074-0029.000 JUSTIN B BECHT 404 HICKORY DR FREDONIA WI53021	404 Hickory Dr 1106965LOT 29 EMERALD HILLS ESTATES  Section: Acres: 0.310	1945 Northern Ozaukee Milwaukee Area Tech 0900	A <b>Totals</b>	0.310 <b>0.310</b>	\$48,500 <b>\$48,500</b>	\$170,200 <b>\$170,200</b>	\$218,700 <b>\$218,700</b>
09-074-0030.000 ELIZABETH POLZIN 368 HICKORY DR FREDONIA WI53021	368 Hickory Dr 1128648LOT 30 EMERALD HILLS ESTATES  Section: Acres: 0.270	1945 Northern Ozaukee Milwaukee Area Tech 0900	A <b>Totals</b>	0.270 <b>0.270</b>	\$47,000 <b>\$47,000</b>	\$207,400 <b>\$207,400</b>	\$254,400 <b>\$254,400</b>
09-074-0031.000 ADAM J BILLMANN 364 HICKORY DR FREDONIA WI53021	364 Hickory Dr 1110192LOT 31 EMERALD HILLS ESTATES  Section: Acres: 0.260	1945 Northern Ozaukee Milwaukee Area Tech 0900	A <b>Totals</b>	0.260 <b>0.260</b>	\$46,600 <b>\$46,600</b>	\$195,000 <b>\$195,000</b>	\$241,600 <b>\$241,600</b>
09-074-0032.000 PAPA K ANNOR 360 HICKORY DR FREDONIA WI53021	360 Hickory Dr 0946645LOT 32 EMERALD HILLS ESTATES  Section: Acres: 0.260	1945 Northern Ozaukee Milwaukee Area Tech 0900	A <b>Totals</b>	0.260 <b>0.260</b>	\$46,600 <b>\$46,600</b>	\$148,700 <b>\$148,700</b>	\$195,300 <b>\$195,300</b>
09-074-0033.000 RONALD A YEE 356 HICKORY DR FREDONIA WI53021	356 Hickory Dr 1021607LOT 33 EMERALD HILLS ESTATES  Section: Acres: 0.270	1945 Northern Ozaukee Milwaukee Area Tech 0900	A <b>Totals</b>	0.270 <b>0.270</b>	\$47,000 <b>\$47,000</b>	\$185,600 <b>\$185,600</b>	\$232,600 <b>\$232,600</b>
09-074-0034.000 JOSEPH J LAUTERS 316 EMERALD HILLS DR FREDONIA WI53021	316 Emerald Hills Dr 0998102 LOT 34 EMERALD HILLS ESTATES  Section: Acres: 0.260	1945 Northern Ozaukee Milwaukee Area Tech 0900	A <b>Totals</b>	0.260 <b>0.260</b>	\$46,600 <b>\$46,600</b>	\$148,900 <b>\$148,900</b>	\$195,500 <b>\$195,500</b>
09-074-0035.000 JODI BEREND FAMILY TRUST 312 HICKORY DR FREDONIA WI53021	312 Hickory Dr 1050552 1048107 1385/554 LOT 35 EMERALD HILLS ESTATES  Section: Acres: 0.260	1945 Northern Ozaukee Milwaukee Area Tech 0900	A <b>Totals</b>	0.260 <b>0.260</b>	\$46,600 <b>\$46,600</b>	\$151,000 <b>\$151,000</b>	\$197,600 <b>\$197,600</b>



Owner	Property Description	Districts	Class	Acres	Land	Impts	Total
09-074-0036.000 BRIAN A FRANKS 308 HICKORY DR FREDONIA WI53021	308 Hickory Dr 1317/905 LOT 36 EMERALD HILLS ESTATES Section: Acres: 0.260	1945 Northern Ozaukee Milwaukee Area Tech 0900	A Totals	0.260 0.260	\$46,600 \$46,600	\$140,200 \$140,200	\$186,800 \$186,800
09-074-0037.000 BRENT A BAYER 304 MARTIN DR FREDONIA WI53021	304 Martin Dr 1599/477 LOT 37 EMERALD HILLS ESTATES Section: Acres: 0.260	1945 Northern Ozaukee Milwaukee Area Tech 0900	A Totals	0.260 0.260	\$46,600 \$46,600	\$174,200 \$174,200	\$220,800 \$220,800
09-074-0038.000 WAYNE SCHMIDT 300 MARTIN DR FREDONIA WI53021	300 Martin Dr 0990257 1449/204 LOT 38 EMERALD HILLS ESTATES Section: Acres: 0.260	1945 Northern Ozaukee Milwaukee Area Tech 0900	A Totals	0.260 0.260	\$46,600 \$46,600	\$148,500 \$148,500	\$195,100 \$195,100
09-075-0000.001 FOREST GLEN COMMUNITY ASSOCIAT 259 W BROADWAY WAUKESHA WI 53186	Outlot 1276/821 OUTLOT 1 FOREST GLEN Section: Acres: 0.000	1945 Northern Ozaukee Milwaukee Area Tech 0900	X5 Totals	0.000 0.000	\$0 \$0	\$0 \$0	\$0 \$0
09-075-0000.002 VILLAGE OF FREDONIA PO BOX 159 FREDONIA WI53021	Forest St 0923487OUTLOT 2 FOREST GLEN Section: 35 Acres: 0.000	1945 Northern Ozaukee Milwaukee Area Tech 0900	X4 Totals	0.000 0.000	\$0 \$0	\$0 \$0	\$0 \$0
09-075-0001.000 DUSTIN THOMPSON 269 PINE ST FREDONIA WI53021	269 Pine St 1055716 LOT 1 FOREST GLEN Section: Acres: 0.000	1945 Northern Ozaukee Milwaukee Area Tech 0900	A Totals	0.000 0.000	\$49,000 \$49,000	\$180,700 \$180,700	\$229,700 \$229,700
09-075-0002.000 MICK J BORCHARDT 522 BALSAM ST FREDONIA WI53021	522 Balsam St 1012373 LOT 2 FOREST GLEN Section: Acres: 0.000	1945 Northern Ozaukee Milwaukee Area Tech 0900	A Totals	0.000 0.000	\$49,000 \$49,000	\$140,300 \$140,300	\$189,300 \$189,300

Owner	Property Description	Districts	Class	Acres	Land	Impts	Total
09-075-0003.000 CLINT A BEHLING 532 BALSAM ST FREDONIA WI53021	532 Balsam St 1007937 0870402 LOT 3 FOREST GLEN Section: Acres: 0.000	1945 Northern Ozaukee Milwaukee Area Tech 0900	A Totals	0.000 0.000	\$49,000 \$49,000	\$154,000 \$154,000	\$203,000 \$203,000
09-075-0004.000 HALEY KOLAGA 542 BALSAM ST FREDONIA WI53021	542 Balsam St 1139897 LOT 4 FOREST GLEN Section: Acres: 0.000	1945 Northern Ozaukee Milwaukee Area Tech 0900	A Totals	0.000 0.000	\$49,000 \$49,000	\$136,200 \$136,200	\$185,200 \$185,200
09-075-0005.000 RANDALL L SCHULTZ 545 FIR ST FREDONIA WI53021	545 Fir St 1816/709 LOT 5 FOREST GLEN Section: Acres: 0.000	1945 Northern Ozaukee Milwaukee Area Tech 0900	A Totals	0.000 0.000	\$49,000 \$49,000	\$150,700 \$150,700	\$199,700 \$199,700
09-075-0006.000 NORMAN J JOPLIN 535 FIR ST FREDONIA WI53021	535 Fir St 0808119 1744/418 LOT 6 FOREST GLEN Section: Acres: 0.000	1945 Northern Ozaukee Milwaukee Area Tech 0900	A Totals	0.000 0.000	\$49,000 \$49,000	\$169,300 \$169,300	\$218,300 \$218,300
09-075-0007.000 JOHN A HUGHES 525 FIR ST FREDONIA WI53021	525 Fir St 0933462 LOT 7 FOREST GLEN Section: Acres: 0.000	1945 Northern Ozaukee Milwaukee Area Tech 0900	A Totals	0.000 0.000	\$49,000 \$49,000	\$141,500 \$141,500	\$190,500 \$190,500
09-075-0008.000 JULIE A POJAR 261 PINE ST FREDONIA WI53021	261 Pine St 1143491 1676/623 LOT 8 FOREST GLEN Section: Acres: 0.000	1945 Northern Ozaukee Milwaukee Area Tech 0900	A Totals	0.000 0.000	\$49,000 \$49,000	\$168,400 \$168,400	\$217,400 \$217,400
09-075-0009.000 BRIAN M NEUMAN 245 PINE ST FREDONIA WI53021	245 Pine St 1021904 LOT 9 FOREST GLEN Section: Acres: 0.000	1945 Northern Ozaukee Milwaukee Area Tech 0900	A Totals	0.000 0.000	\$49,000 \$49,000	\$176,700 \$176,700	\$225,700 \$225,700

Owner	Property Description	Districts	Class	Acres	Land	Impts	Total
09-075-0010.000 PAUL M PIERQUET 524 FIR ST FREDONIA WI53021	524 Fir St 1130398LOT 10 FOREST GLEN Section: Acres: 0.000	1945 Northern Ozaukee Milwaukee Area Tech 0900	A Totals	0.000 0.000	\$49,000 \$49,000	\$165,600 \$165,600	\$214,600 \$214,600
09-075-0011.000 ANDREW J BRAJNER 534 FIR ST FREDONIA WI53021	534 Fir St 0963540LOT 11 FOREST GLEN Section: Acres: 0.000	1945 Northern Ozaukee Milwaukee Area Tech 0900	A Totals	0.000 0.000	\$49,000 \$49,000	\$183,900 \$183,900	\$232,900 \$232,900
09-075-0012.000 MASON KOHLHAPP 544 FIR ST FREDONIA WI53021	544 Fir St 1111421LOT 12 FOREST GLEN Section: Acres: 0.000	1945 Northern Ozaukee Milwaukee Area Tech 0900	A Totals	0.000 0.000	\$49,000 \$49,000	\$182,800 \$182,800	\$231,800 \$231,800
09-075-0013.000 ADAM L FOSTER 543 FRAISER ST FREDONIA WI53021	543 Fraiser St 1040920LOT 13 FOREST GLEN Section: Acres: 0.000	1945 Northern Ozaukee Milwaukee Area Tech 0900	A Totals	0.000 0.000	\$49,000 \$49,000	\$147,500 \$147,500	\$196,500 \$196,500
09-075-0014.000 CHARLES R SCHMIT 535 FRAISER ST FREDONIA WI53021	535 Fraiser St 1744/451 LOT 14 FOREST GLEN Section: Acres: 0.000	1945 Northern Ozaukee Milwaukee Area Tech 0900	A Totals	0.000 0.000	\$49,000 \$49,000	\$147,000 \$147,000	\$196,000 \$196,000
09-075-0015.000 JAMES LOHMILLER 523 FRAISER ST FREDONIA WI53021	523 Fraiser St 1731/548 LOT 15 FOREST GLEN Section: Acres: 0.000	1945 Northern Ozaukee Milwaukee Area Tech 0900	A Totals	0.000 0.000	\$49,000 \$49,000	\$165,100 \$165,100	\$214,100 \$214,100
09-075-0016.000 CHARLES A LAPICOLA 233 PINE ST FREDONIA WI53021	233 Pine St 0848114 LOT 16 FOREST GLEN Section: 35 Acres: 0.000	1945 Northern Ozaukee Milwaukee Area Tech 0900	A Totals	0.000 0.000	\$49,000 \$49,000	\$173,100 \$173,100	\$222,100 \$222,100

Owner	Property Description	Districts	Class	Acres	Land	Impts	Total
09-075-0017.000 KENDALL INTERIAL 225 PINE ST FREDONIA WI53021	225 Pine St 1127225LOT 17 FOREST GLEN Section: Acres: 0.000	1945 Northern Ozaukee Milwaukee Area Tech 0900	A Totals	0.000 0.000	\$49,000 \$49,000	\$178,500 \$178,500	\$227,500 \$227,500
09-075-0018.000 MARGARET K BRZAKALA 522 FRAISER ST FREDONIA WI53021	522 Fraiser St 1137546LOT 18 FOREST GLEN Section: Acres: 0.000	1945 Northern Ozaukee Milwaukee Area Tech 0900	A Totals	0.000 0.000	\$49,000 \$49,000	\$173,900 \$173,900	\$222,900 \$222,900
09-075-0019.000 BRIAN D AND DAWN D CASE TRUST 536 FRAISER ST FREDONIA WI53021	536 Fraiser St 1137463 1673/331 LOT 19 FOREST GLEN Section: Acres: 0.000	1945 Northern Ozaukee Milwaukee Area Tech 0900	A Totals	0.000 0.000	\$49,000 \$49,000	\$202,400 \$202,400	\$251,400 \$251,400
09-075-0020.000 THOMAS PATRICK ANSAY 540 FRAISER ST FREDONIA WI53021	540 Fraiser St 0937681 0830141 LOT 20 FOREST GLEN Section: Acres: 0.000	1945 Northern Ozaukee Milwaukee Area Tech 0900	A Totals	0.000 0.000	\$49,000 \$49,000	\$146,000 \$146,000	\$195,000 \$195,000
09-075-0021.001 PRISCILLA R BARTELS 4318 COUNTY RD O SAUKVILLE WI 53080	223 Forest St 0806082 LOTS 21 & 22 FOREST GLEN Section: Acres: 0.000	1945 Northern Ozaukee Milwaukee Area Tech 0900	A Totals	0.000 0.000	\$49,000 \$49,000	\$183,400 \$183,400	\$232,400 \$232,400
09-075-0023.001 SEAN M MACKIN 231 FOREST ST FREDONIA WI53021	231 Forest St 0815998 LOTS 23 & 24 FOREST GLEN Section: Acres: 0.000	1945 Northern Ozaukee Milwaukee Area Tech 0900	A Totals	0.000 0.000	\$49,000 \$49,000	\$165,500 \$165,500	\$214,500 \$214,500
09-075-0025.001 DAVID J SALAMONE 237 FOREST ST FREDONIA WI53021	237 Forest St 1066570LOTS 25 & 26 FOREST GLEN Section: Acres: 0.000	1945 Northern Ozaukee Milwaukee Area Tech 0900	A Totals	0.000 0.000	\$49,000 \$49,000	\$169,200 \$169,200	\$218,200 \$218,200

Owner	Property Description	Districts	Class	Acres	Land	Impts	Total
09-075-0027.001 JACOB KLOPP 243 FOREST ST FREDONIA WI53021	243 Forest St 1066808 LOTS 27 & 28 FOREST GLEN Section: Acres: 0.000	1945 Northern Ozaukee Milwaukee Area Tech 0900	A Totals	0.000 0.000	\$49,000 \$49,000	\$179,700 \$179,700	\$228,700 \$228,700
09-075-0029.001 VILLAGE OF FREDONIA 242 FREDONIA AVE FREDONIA WI53021	261 Forest St 1888/179 LOTS 29 & 30 FOREST GLEN Section: Acres: 0.000	1945 Northern Ozaukee Milwaukee Area Tech 0900	X4 Totals	0.000 0.000	\$0 \$0	\$0 \$0	\$0 \$0
09-075-0031.001 KENNETH J ROSKOPF 265 FOREST ST FREDONIA WI53021	265 Forest St 1052142 LOTS 31 & 32 FOREST GLEN Section: Acres: 0.000	1945 Northern Ozaukee Milwaukee Area Tech 0900	A Totals	0.000 0.000	\$49,000 \$49,000	\$153,200 \$153,200	\$202,200 \$202,200
09-075-0033.001 KIM F GELINSKEY 273 FOREST ST FREDONIA WI53021	273 Forest St 0799716 LOTS 33 & 34 FOREST GLEN Section: Acres: 0.000	1945 Northern Ozaukee Milwaukee Area Tech 0900	A Totals	0.000 0.000	\$49,000 \$49,000	\$148,800 \$148,800	\$197,800 \$197,800
09-075-0035.001 MICHAEL J TER MAAT 281 FOREST ST FREDONIA WI53021	281 Forest St 0912329 LOTS 35 & 36 FOREST GLEN Section: Acres: 0.000	1945 Northern Ozaukee Milwaukee Area Tech 0900	A Totals	0.000 0.000	\$53,900 \$53,900	\$158,200 \$158,200	\$212,100 \$212,100
09-075-0037.000 ROBERTA R HILGENDORF 280 FOREST ST FREDONIA WI53021	280 Forest St 1035627 LOT 37 FOREST GLEN Section: Acres: 0.000	1945 Northern Ozaukee Milwaukee Area Tech 0900	A Totals	0.000 0.000	\$21,500 \$21,500	\$110,800 \$110,800	\$132,300 \$132,300
09-075-0038.000 PEGGY A JANZER 282 FOREST ST FREDONIA WI53021	282 Forest St 0844821 LOT 38 FOREST GLEN Section: Acres: 0.000	1945 Northern Ozaukee Milwaukee Area Tech 0900	A Totals	0.000 0.000	\$36,000 \$36,000	\$127,800 \$127,800	\$163,800 \$163,800

Owner	Property Description	Districts	Class	Acres	Land	Impts	Total
09-075-0039.000 STEPHANIE A VALENTE 533 BALSAM ST FREDONIA WI53021	533 Balsam St 1104567 0940712 0797273 LOT 39 FOREST GLEN Section: 35 Acres: 0.000	1945 Northern Ozaukee Milwaukee Area Tech 0900	A Totals	0.000 0.000	\$36,000 \$36,000	\$111,500 \$111,500	\$147,500 \$147,500
09-075-0040.000 KIMBERLY R MACKAY 531 BALSAM ST FREDONIA WI53021	531 Balsam St 1035016 LOT 40 FOREST GLEN Section: Acres: 0.000	1945 Northern Ozaukee Milwaukee Area Tech 0900	A Totals	0.000 0.000	\$36,000 \$36,000	\$105,700 \$105,700	\$141,700 \$141,700
09-075-0041.000 THOMAS LIIMATTA 523 BALSAM START FREDONIA WI53021	523 Balsam St 1277/971 LOT 41 FOREST GLEN Section: Acres: 0.000	1945 Northern Ozaukee Milwaukee Area Tech 0900	A Totals	0.000 0.000	\$36,000 \$36,000	\$111,200 \$111,200	\$147,200 \$147,200
09-075-0042.000 WILLIAM J VEERHUSEN 521 BALSAM ST FREDONIA WI53021	521 Balsam St 1079736 LOT 42 FOREST GLEN Section: Acres: 0.000	1945 Northern Ozaukee Milwaukee Area Tech 0900	A Totals	0.000 0.000	\$36,000 \$36,000	\$109,900 \$109,900	\$145,900 \$145,900
09-075-0043.000 DANIEL J MALNORY 281 PINE ST FREDONIA WI53021	281 Pine St 1133991 0907135 LOT 43 FOREST GLEN Section: Acres: 0.000	1945 Northern Ozaukee Milwaukee Area Tech 0900	A Totals	0.000 0.000	\$36,000 \$36,000	\$110,900 \$110,900	\$146,900 \$146,900
09-075-0044.000 ALEXANDRA L WESTON 283 PINE ST FREDONIA WI53021	283 Pine St 1067496 LOT 44 FOREST GLEN Section: Acres: 0.000	1945 Northern Ozaukee Milwaukee Area Tech 0900	A Totals	0.000 0.000	\$36,000 \$36,000	\$114,900 \$114,900	\$150,900 \$150,900
09-076-0039.000 ERIC DAVID GEORGE MASENGARB 323 EMERALD HILLS DR FREDONIA WI53021	323 Emerald Hills Dr 0873957 LOT 39 EMERALD HILLS ESTATES ADDITION NO. 1 Section: Acres: 0.280	1945 Northern Ozaukee Milwaukee Area Tech 0900	A Totals	0.280 0.280	\$47,400 \$47,400	\$162,500 \$162,500	\$209,900 \$209,900

Owner	Property Description	Districts	Class	Acres	Land	Impts	Total
09-076-0040.000 JOSEPH A SANDRIN 325 SAPPHIRE CT FREDONIA WI53021	325 Sapphire Ct 0926562LOT 40 EMERALD HILLS ESTATES ADDITION NO. 1 Section: Acres: 0.280	1945 Northern Ozaukee Milwaukee Area Tech 0900	A Totals	0.280 0.280	\$47,400 \$47,400	\$179,900 \$179,900	\$227,300 \$227,300
09-076-0041.000 PAUL AND JODI REZNICEK REVOCAL 327 SAPPHIRE CT FREDONIA WI53021	327 Sapphire Ct 1118793 1043741 LOT 41 EMERALD HILLS ESTATES ADDITION NO. 1 Section: Acres: 0.370	1945 Northern Ozaukee Milwaukee Area Tech 0900	A Totals	0.370 0.370	\$50,800 \$50,800	\$278,100 \$278,100	\$328,900 \$328,900
09-076-0042.000 KURT MEYLE 331 SAPPHIRE CT FREDONIA WI53021	331 Sapphire Ct 1099778LOT 42 EMERALD HILLS ESTATES ADDITION NO. 1 Section: Acres: 0.380	1945 Northern Ozaukee Milwaukee Area Tech 0900	A Totals	0.380 0.380	\$51,200 \$51,200	\$220,800 \$220,800	\$272,000 \$272,000
09-076-0043.000 MARY K HARP 335 SAPPHIRE CT FREDONIA WI53021	335 Sapphire Ct 1062639 1566/372 LOT 43 EMERALD HILLS ESTATES ADDITION NO. 1 Section: Acres: 0.320	1945 Northern Ozaukee Milwaukee Area Tech 0900	A Totals	0.320 0.320	\$48,900 \$48,900	\$182,900 \$182,900	\$231,800 \$231,800
09-076-0044.000 ERIC J ABERLE 341 SAPPHIRE CT FREDONIA WI53021	341 Sapphire Ct 0814543 LOT 44 EMERALD HILLS ESTATES ADDITION NO. 1 Section: Acres: 0.330	1945 Northern Ozaukee Milwaukee Area Tech 0900	A Totals	0.330 0.330	\$49,300 \$49,300	\$151,800 \$151,800	\$201,100 \$201,100
09-076-0045.000 CHRISTINE A TREDER 343 EMERALD HILLS DR FREDONIA WI53021	343 Emerald Hills Dr 1050676 1687/82 LOT 45 EMERALD HILLS ESTATES ADDITION NO. 1 Section: Acres: 0.290	1945 Northern Ozaukee Milwaukee Area Tech 0900	A Totals	0.290 0.290	\$47,800 \$47,800	\$166,000 \$166,000	\$213,800 \$213,800
09-076-0046.000 FRANK C BAUER 347 EMERALD HILLS DR FREDONIA WI53021	347 Emerald Hills Dr 0962382 1706/735 LOT 46 EMERALD HILLS ESTATES ADDITION NO. 1 Section: Acres: 0.270	1945 Northern Ozaukee Milwaukee Area Tech 0900	A Totals	0.270 0.270	\$47,000 \$47,000	\$170,300 \$170,300	\$217,300 \$217,300

Owner	Property Description	Districts	Class	Acres	Land	Impts	Total
09-076-0047.000 JAMES LEHMAN 310 N MILWAUKEE ST FREDONIA WI53021	310 N Milwaukee St 1635/726 LOT 47 EMERALD HILLS ESTATES ADDITION NO. 1 Section: Acres: 0.300	1945 Northern Ozaukee Milwaukee Area Tech 0900	A Totals	0.300 0.300	\$48,200 \$48,200	\$174,300 \$174,300	\$222,500 \$222,500
09-076-0048.000 ANDREW J BEABER 351 EMERALD HILLS DR FREDONIA WI53021	351 Emerald Hills Dr 1638/313 LOT 48 EMERALD HILLS ESTATES ADDITION NO. 1 Section: Acres: 0.280	1945 Northern Ozaukee Milwaukee Area Tech 0900	A Totals	0.280 0.280	\$47,400 \$47,400	\$150,500 \$150,500	\$197,900 \$197,900
09-076-0049.000 JOHNATHAN CHARLES BAHDE 350 EMERALD HILLS DR FREDONIA WI53021	350 Emerald Hills Dr 1004052 LOT 49 EMERALD HILLS ESTATES ADDITION NO. 1 Section: 26 Acres: 0.460	1945 Northern Ozaukee Milwaukee Area Tech 0900	A Totals	0.460 0.460	\$54,200 \$54,200	\$173,200 \$173,200	\$227,400 \$227,400
09-076-0050.000 REGENCY HILLS DEVELOPMENT CORP 5008 GREEN BAY RD KENOSHA WI53144	346 Emerald Hills Dr 1131/653 LOT 50 EMERALD HILLS ESTATES ADDITION NO. 1 Section: Acres: 0.460	1945 Northern Ozaukee Milwaukee Area Tech 0900	X5 Totals	0.460 0.460	\$0 \$0	\$0 \$0	\$0 \$0
09-076-0051.000 JOHN M DANVELO 342 EMERALD HILLS DR FREDONIA WI53021	342 Emerald Hills Dr 1752/632 LOT 51 EMERALD HILLS ESTATES ADDITION NO. 1 Section: Acres: 0.470	1945 Northern Ozaukee Milwaukee Area Tech 0900	A Totals	0.470 0.470	\$54,600 \$54,600	\$242,200 \$242,200	\$296,800 \$296,800
09-076-0052.000 MARY S SCHAD 334 EMERALD HILLS DR FREDONIA WI53021	334 Emerald Hills Dr 1041673 LOT 52 EMERALD HILLS ESTATES ADDITION NO. 1 Section: Acres: 0.490	1945 Northern Ozaukee Milwaukee Area Tech 0900	A Totals	0.490 0.490	\$55,400 \$55,400	\$170,400 \$170,400	\$225,800 \$225,800
09-076-0053.000 BRUCE A LAABS JR 328 EMERALD HILLS DR FREDONIA WI53021	328 Emerald Hills Dr 1722/779 LOT 53 EMERALD HILLS ESTATES ADDITION NO. 1 Section: Acres: 0.470	1945 Northern Ozaukee Milwaukee Area Tech 0900	A Totals	0.470 0.470	\$54,600 \$54,600	\$240,800 \$240,800	\$295,400 \$295,400



Owner	Property Description	Districts	Class	Acres	Land	Impts	Total
09-076-0054.000 RODNEY W CLARK 324 EMERALD HILLS DR FREDONIA WI53021	324 Emerald Hills Dr 1642/168 LOT 54 EMERALD HILLS ESTATES ADDITION NO. 1 Section: Acres: 0.280	1945 Northern Ozaukee Milwaukee Area Tech 0900	A Totals	0.280 0.280	\$47,400 \$47,400	\$207,800 \$207,800	\$255,200 \$255,200
09-077-0055.000 RYAN W DIERINGER 407 EMERALD HILLS DR FREDONIA WI53021	407 Emerald Hills Dr 1013443 LOT 55 EMERALD HILLS ESTATES ADDITION NO 2 Section: 26 Acres: 0.315	1945 Northern Ozaukee Milwaukee Area Tech 0900	A Totals	0.315 0.315	\$46,300 \$46,300	\$186,500 \$186,500	\$232,800 \$232,800
09-077-0056.000 TIMOTHY E JOB 415 EMERALD HILLS DR FREDONIA WI53021	415 Emerald Hills Dr 1138635 1471/75 LOT 56 EMERALD HILLS ESTATES ADDITION NO 2 Section: 26 Acres: 0.277	1945 Northern Ozaukee Milwaukee Area Tech 0900	A Totals	0.277 0.277	\$49,900 \$49,900	\$185,000 \$185,000	\$234,900 \$234,900
09-077-0057.000 RICHARD A ABEGGLEN 419 EMERALD HILLS DR FREDONIA WI53021	419 Emerald Hills Dr 1006738 LOT 57 EMERALD HILLS ESTATES ADDITION NO 2 Section: 26 Acres: 0.291	1945 Northern Ozaukee Milwaukee Area Tech 0900	A Totals	0.291 0.291	\$50,400 \$50,400	\$196,400 \$196,400	\$246,800 \$246,800
09-077-0058.000 EDWARD J PAULUS AND ELVIRA R P 423 EMERALD HILLS DR FREDONIA WI53021	423 Emerald Hills Dr 1065583 LOT 58 EMERALD HILLS ESTATES ADDITION NO 2 Section: 26 Acres: 0.274	1945 Northern Ozaukee Milwaukee Area Tech 0900	A Totals	0.274 0.274	\$49,700 \$49,700	\$179,700 \$179,700	\$229,400 \$229,400
09-077-0059.000 WILLIAM MCLARTY 425 EMERALD HILLS DR FREDONIA WI53021	425 Emerald Hills Dr 1022083 LOT 59 EMERALD HILLS ESTATES ADDITION NO 2 Section: 26 Acres: 0.273	1945 Northern Ozaukee Milwaukee Area Tech 0900	A Totals	0.273 0.273	\$49,700 \$49,700	\$193,300 \$193,300	\$243,000 \$243,000
09-077-0060.000 LAURA A SOERENS 429 EMERALD HILLS DR FREDONIA WI53021	429 Emerald Hills Dr 1111371 0967720 LOT 60 EMERALD HILLS ESTATES ADDITION NO 2 Section: 26 Acres: 0.297	1945 Northern Ozaukee Milwaukee Area Tech 0900	A Totals	0.297 0.297	\$50,700 \$50,700	\$173,700 \$173,700	\$224,400 \$224,400

Owner	Property Description	Districts	Class	Acres	Land	Impts	Total
09-077-0061.000 NEIL A THILL 431 EMERALD HILLS DR FREDONIA WI53021	431 Emerald Hills Dr 1499/625 LOT 61 EMERALD HILLS ESTATES ADDITION NO 2 Section: 26 Acres: 0.317	1945 Northern Ozaukee Milwaukee Area Tech 0900	A Totals	0.317 0.317	\$51,500 \$51,500	\$165,500 \$165,500	\$217,000 \$217,000
09-077-0062.000 MARK S BARROWS 433 EMERALD HILLS DR FREDONIA WI53021	433 Emerald Hills Dr 1748/28 LOT 62 EMERALD HILLS ESTATES ADDITION NO 2 Section: 26 Acres: 0.381	1945 Northern Ozaukee Milwaukee Area Tech 0900	A Totals	0.381 0.381	\$54,100 \$54,100	\$146,900 \$146,900	\$201,000 \$201,000
09-077-0063.000 DOMINIC J CARINI 435 EMERALD HILLS DR FREDONIA WI53021	435 Emerald Hills Dr 1064720 LOT 63 EMERALD HILLS ESTATES ADDITION NO 2 Section: 26 Acres: 0.419	1945 Northern Ozaukee Milwaukee Area Tech 0900	A Totals	0.419 0.419	\$55,700 \$55,700	\$183,100 \$183,100	\$238,800 \$238,800
09-077-0064.000 DANNY J FULLINGTON II N5971 VALLEY HEIGHTS DR FREDONIA WI53021	437 Emerald Hills Dr 0973670 1457/932 LOT 64 EMERALD HILLS ESTATES ADDITION NO 2DANNY J FULLINGTON I & ANNETTE FULLINGTON LIFE ESTATE Section: 26 Acres: 0.413	1945 Northern Ozaukee Milwaukee Area Tech 0900	A Totals	0.413 0.413	\$55,400 \$55,400	\$209,100 \$209,100	\$264,500 \$264,500
09-077-0065.000 KELVIN A LARSON 438 EMERALD HILLS DR FREDONIA WI53021	438 Emerald Hills Dr 1820/132 LOT 65 EMERALD HILLS ESTATES ADDITION NO 2 Section: 26 Acres: 0.270	1945 Northern Ozaukee Milwaukee Area Tech 0900	A Totals	0.270 0.270	\$49,600 \$49,600	\$154,900 \$154,900	\$204,500 \$204,500
09-077-0066.000 RODNEY J GABRIEL 436 EMERALD HILLS DR FREDONIA WI53021	436 Emerald Hills Dr 1872/680 LOT 66 EMERALD HILLS ESTATES ADDITION NO 2 Section: 26 Acres: 0.269	1945 Northern Ozaukee Milwaukee Area Tech 0900	A Totals	0.269 0.269	\$49,500 \$49,500	\$152,400 \$152,400	\$201,900 \$201,900
09-077-0067.000 TERRY A BERANEK 434 EMERALD HILLS DR FREDONIA WI53021	434 Emerald Hills Dr 0912137 LOT 67 EMERALD HILLS ESTATES ADDITION NO 2 Section: 26 Acres: 0.333	1945 Northern Ozaukee Milwaukee Area Tech 0900	A Totals	0.333 0.333	\$52,200 \$52,200	\$149,600 \$149,600	\$201,800 \$201,800

Owner	Property Description	Districts	Class	Acres	Land	Impts	Total
09-077-0068.000 RICHARD S NIESING 432 EMERALD HILLS DR FREDONIA WI 53021-9357	432 Emerald Hills Dr 1617/908 LOT 68 EMERALD HILLS ESTATES ADDITION NO 2 Section: 26 Acres: 0.374	1945 Northern Ozaukee Milwaukee Area Tech 0900	A Totals	0.374 0.374	\$53,800 \$53,800	\$165,100 \$165,100	\$218,900 \$218,900
09-077-0069.000 TIMOTHY A BARTA 430 EMERALD HILLS DR FREDONIA WI 53021	430 Emerald Hills Dr 1044528 LOT 69 EMERALD HILLS ESTATES ADDITION NO 2 Section: 26 Acres: 0.371	1945 Northern Ozaukee Milwaukee Area Tech 0900	A Totals	0.371 0.371	\$53,700 \$53,700	\$173,800 \$173,800	\$227,500 \$227,500
09-077-0070.000 JONATHAN R STAHL 428 OPAL CT FREDONIA WI 53021	428 Opal Ct 1042148 1492/139 LOT 70 EMERALD HILLS ESTATES ADDITION NO 2 Section: 26 Acres: 0.433	1945 Northern Ozaukee Milwaukee Area Tech 0900	A Totals	0.433 0.433	\$56,300 \$56,300	\$154,100 \$154,100	\$210,400 \$210,400
09-077-0071.000 NICHOLAS BRANDSTROM 426 OPAL CT FREDONIA WI 53021	426 Opal Ct 1033483 LOT 71 EMERALD HILLS ESTATES ADDITION NO 2 Section: 26 Acres: 0.545	1945 Northern Ozaukee Milwaukee Area Tech 0900	A Totals	0.545 0.545	\$59,900 \$59,900	\$193,200 \$193,200	\$253,100 \$253,100
09-077-0072.000 JAMES A GRABOWSKI 424 OPAL CT FREDONIA WI 53021	424 Opal Ct 1029764 LOT 72 EMERALD HILLS ESTATES ADDITION NO 2 Section: 26 Acres: 0.337	1945 Northern Ozaukee Milwaukee Area Tech 0900	A Totals	0.337 0.337	\$52,300 \$52,300	\$200,700 \$200,700	\$253,000 \$253,000
09-077-0073.000 EMMA NEWKIRK 422 EMERALD HILLS DR FREDONIA WI 53021	422 Emerald Hills Dr 1070813 LOT 73 EMERALD HILLS ESTATES ADDITION NO 2 Section: 26 Acres: 0.329	1945 Northern Ozaukee Milwaukee Area Tech 0900	A Totals	0.329 0.329	\$52,000 \$52,000	\$208,400 \$208,400	\$260,400 \$260,400
09-077-0074.000 MICHAEL D JANOWSKI 420 EMERALD HILLS DR FREDONIA WI 53021	420 Emerald Hills Dr 1861/779 LOT 74 EMERALD HILLS ESTATES ADDITION NO 2 Section: 26 Acres: 0.279	1945 Northern Ozaukee Milwaukee Area Tech 0900	A Totals	0.279 0.279	\$49,900 \$49,900	\$220,100 \$220,100	\$270,000 \$270,000

Owner	Property Description	Districts	Class	Acres	Land	Impts	Total
09-077-0075.000 WILLIAM T JENNARO 418 EMERALD HILLS DR FREDONIA WI53021	418 Emerald Hills Dr 1476/467 LOT 75 EMERALD HILLS ESTATES ADDITION NO 2 Section: 26 Acres: 0.295	1945 Northern Ozaukee Milwaukee Area Tech 0900	A Totals	0.295 0.295	\$50,600 \$50,600	\$168,800 \$168,800	\$219,400 \$219,400
09-077-0076.000 DOMINIC S ALIOTO 416 EMERALD CT FREDONIA WI53021	416 Emerald Ct 0869240 LOT 76 EMERALD HILLS ESTATES ADDITION NO 2 Section: 26 Acres: 0.296	1945 Northern Ozaukee Milwaukee Area Tech 0900	A Totals	0.296 0.296	\$50,600 \$50,600	\$178,700 \$178,700	\$229,300 \$229,300
09-077-0077.000 TRAVIS J BORCHARDT 414 EMERALD CT FREDONIA WI53021	414 Emerald Ct 1129913LOT 77 EMERALD HILLS ESTATES ADDITION NO 2 Section: 26 Acres: 0.416	1945 Northern Ozaukee Milwaukee Area Tech 0900	A Totals	0.416 0.416	\$55,600 \$55,600	\$164,800 \$164,800	\$220,400 \$220,400
09-077-0078.000 MARK J SMITH JR 412 EMERALD CT FREDONIA WI53021	412 Emerald Ct 1468/320 LOT 78 EMERALD HILLS ESTATES ADDITION NO 2 Section: 26 Acres: 0.331	1945 Northern Ozaukee Milwaukee Area Tech 0900	A Totals	0.331 0.331	\$52,100 \$52,100	\$160,400 \$160,400	\$212,500 \$212,500
09-077-0079.000 RAIMUNDAS JUODEIKIS 410 EMERALD CT FREDONIA WI53021	410 Emerald Ct 0879020 LOT 79 EMERALD HILLS ESTATES ADDITION NO 2 Section: 26 Acres: 0.564	1945 Northern Ozaukee Milwaukee Area Tech 0900	A Totals	0.564 0.564	\$60,300 \$60,300	\$136,700 \$136,700	\$197,000 \$197,000
09-077-0080.000 JORGE IVAN GARCIA 408 EMERALD CT FREDONIA WI53021	408 Emerald Ct 1728/791 LOT 80 EMERALD HILLS ESTATES ADDITION NO 2 Section: 26 Acres: 0.378	1945 Northern Ozaukee Milwaukee Area Tech 0900	A Totals	0.378 0.378	\$54,000 \$54,000	\$200,400 \$200,400	\$254,400 \$254,400
09-077-0081.000 RAJ KUMAR SINGH 406 EMERALD CT FREDONIA WI53021	406 Emerald Ct 1902/235 LOT 81 EMERALD HILLS ESTATES ADDITION NO 2 Section: 26 Acres: 0.290	1945 Northern Ozaukee Milwaukee Area Tech 0900	A Totals	0.290 0.290	\$50,400 \$50,400	\$165,900 \$165,900	\$216,300 \$216,300

Owner	Property Description	Districts	Class	Acres	Land	Impts	Total
09-077-0082.000 KENNETH REDMAN LIVING TRUST 404 EMERALD HILLS DR FREDONIA WI53021	404 Emerald Hills Dr 1134688 1109092 1018524 0893079 0800079 LOT 82 EMERALD HILLS ESTATES ADDITION NO 2 Section: 26 Acres: 0.312	1945 Northern Ozaukee Milwaukee Area Tech 0900	A Totals	0.312 0.312	\$51,300 \$51,300	\$159,800 \$159,800	\$211,100 \$211,100
09-077-0083.000 DANIEL R BARBER 402 EMERALD HILLS DR FREDONIA WI53021	402 Emerald Hills Dr 1051592 LOT 83 EMERALD HILLS ESTATES ADDITION NO 2 Section: 26 Acres: 0.286	1945 Northern Ozaukee Milwaukee Area Tech 0900	A Totals	0.286 0.286	\$50,200 \$50,200	\$181,000 \$181,000	\$231,200 \$231,200
09-077-0084.000 MAREK J LUZA 400 EMERALD HILLS DR FREDONIA WI53021	400 Emerald Hills Dr 796804 LOT 84 EMERALD HILLS ESTATES ADDITION NO 2 Section: 26 Acres: 0.275	1945 Northern Ozaukee Milwaukee Area Tech 0900	A Totals	0.275 0.275	\$49,800 \$49,800	\$198,200 \$198,200	\$248,000 \$248,000
09-078-0000.001 LUNDMAN DEVELOPMENT CORP PO BOX 340 421 WHEELER AVE FREDONIA WI53021	Stoney Creek Ln 1128/50 1063/363,365 & 367 727/373 472/336 OUTLOT 1 STONEY CREEK MEADOW SUBD Section: Acres: 0.000	1945 Northern Ozaukee Milwaukee Area Tech 0900	X5 Totals	0.000 0.000	\$0 \$0	\$0 \$0	\$0 \$0
09-078-0000.002 LUNDMAN DEVELOPMENT CORP PO BOX 340 421 WHEELER AVE FREDONIA WI53021	Stoney Creek Ln 1128/50 1063/363,365 & 367 727/373 472/336 OUTLOT 2 STONEY CREEK MEADOW SUBD Section: Acres: 0.000	1945 Northern Ozaukee Milwaukee Area Tech 0900	X5 Totals	0.000 0.000	\$0 \$0	\$0 \$0	\$0 \$0
09-078-0000.003 LUNDMAN DEVELOPMENT CORP PO BOX 340 421 WHEELER AVE FREDONIA WI53021	Stoney Creek Ct 1128/50 1063/363,365 & 367 727/373 472/336 OUTLOT 3 STONEY CREEK MEADOW SUBD Section: Acres: 0.000	1945 Northern Ozaukee Milwaukee Area Tech 0900	X5 Totals	0.000 0.000	\$0 \$0	\$0 \$0	\$0 \$0
09-078-0001.000 LUNDMAN DEVELOPMENT CORP PO BOX 340 421 WHEELER AVE FREDONIA WI53021	Stoney Creek Ct 1128/50 1063/363,365 & 367 727/373 472/336 LOT 1 STONEY CREEK MEADOW SUBD Section: Acres: 0.000	1945 Northern Ozaukee Milwaukee Area Tech 0900	A Totals	0.000 0.000	\$28,200 \$28,200	\$0 \$0	\$28,200 \$28,200

Owner	Property Description	Districts	Class	Acres	Land	Impts	Total
09-078-0002.000 LUNDMAN DEVELOPMENT CORP PO BOX 340 421 WHEELER AVE FREDONIA WI53021	Stoney Creek Ct 1128/50 1063/363,365 & 367 727/373 472/336 LOT 2 STONE CREEK MEADOW SUBD Section: Acres: 0.000	1945 Northern Ozaukee Milwaukee Area Tech 0900	A Totals	0.000 0.000	\$28,200 \$28,200	\$0 \$0	\$28,200 \$28,200
09-078-0003.000 LUNDMAN DEVELOPMENT CORP PO BOX 340 421 WHEELER AVE FREDONIA WI53021	Stoney Creek Ln 1128/50 1063/363,365 & 367 727/373 472/336 LOT 3 STONE CREEK MEADOW SUBD Section: Acres: 0.000	1945 Northern Ozaukee Milwaukee Area Tech 0900	A Totals	0.000 0.000	\$30,000 \$30,000	\$0 \$0	\$30,000 \$30,000
09-078-0004.000 LUNDMAN DEVELOPMENT CORP PO BOX 340 421 WHEELER AVE FREDONIA WI53021	Stoney Creek Ln 1128/50 1063/363,365 & 367 727/373 472/336 LOT 4 STONE CREEK MEADOW SUBD Section: Acres: 0.000	1945 Northern Ozaukee Milwaukee Area Tech 0900	A Totals	0.000 0.000	\$30,000 \$30,000	\$0 \$0	\$30,000 \$30,000
09-078-0005.000 LUNDMAN DEVELOPMENT CORP PO BOX 340 421 WHEELER AVE FREDONIA WI53021	Stoney Creek Ln 1128/50 1063/363,365 & 367 727/373 472/336 LOT 5 STONE CREEK MEADOW SUBD Section: Acres: 0.000	1945 Northern Ozaukee Milwaukee Area Tech 0900	A Totals	0.000 0.000	\$30,000 \$30,000	\$0 \$0	\$30,000 \$30,000
09-078-0006.000 LUNDMAN DEVELOPMENT CORP PO BOX 340 421 WHEELER AVE FREDONIA WI53021	Stoney Creek Ln 1128/50 1063/363,365 & 367 727/373 472/336 LOT 6 STONE CREEK MEADOW SUBD Section: Acres: 0.000	1945 Northern Ozaukee Milwaukee Area Tech 0900	A Totals	0.000 0.000	\$30,000 \$30,000	\$0 \$0	\$30,000 \$30,000
09-078-0007.000 LUNDMAN DEVELOPMENT CORP PO BOX 340 421 WHEELER AVE FREDONIA WI53021	Stoney Creek Ln 1128/50 1063/363,365 & 367 727/373 472/336 LOT 7 STONE CREEK MEADOW SUBD Section: Acres: 0.000	1945 Northern Ozaukee Milwaukee Area Tech 0900	A Totals	0.000 0.000	\$30,000 \$30,000	\$0 \$0	\$30,000 \$30,000
09-078-0008.000 LUNDMAN DEVELOPMENT CORP PO BOX 340 421 WHEELER AVE FREDONIA WI53021	Stoney Creek Ln 1128/50 1063/363,365 & 367 727/373 472/336 LOT 8 STONE CREEK MEADOW SUBD Section: Acres: 0.000	1945 Northern Ozaukee Milwaukee Area Tech 0900	A Totals	0.000 0.000	\$30,000 \$30,000	\$0 \$0	\$30,000 \$30,000

Owner	Property Description	Districts	Class	Acres	Land	Impts	Total
09-078-0009.000 LUNDMAN DEVELOPMENT CORP PO BOX 340 421 WHEELER AVE FREDONIA WI53021	Stoney Creek Ln 1128/50 1063/363,365 & 367 727/373 472/336 LOT 9 STONE CREEK MEADOW SUBD Section: Acres: 0.000	1945 Northern Ozaukee Milwaukee Area Tech 0900	A Totals	0.000 0.000	\$30,000 \$30,000	\$0 \$0	\$30,000 \$30,000
09-078-0010.000 MARK J BARTOLOTTA 322 STONEY CREEK LN FREDONIA WI53021	322 Stoney Creek Ln 0871186 LOT 10 STONEY CREEK MEADOW SUBD Section: Acres: 0.000	1945 Northern Ozaukee Milwaukee Area Tech 0900	A Totals	0.000 0.000	\$60,000 \$60,000	\$179,800 \$179,800	\$239,800 \$239,800
09-078-0011.000 LUNDMAN DEVELOPMENT CORP PO BOX 340 421 WHEELER AVE FREDONIA WI53021	Stoney Creek Ln 1128/50 1063/363,365 & 367 727/373 472/336 LOT 11 STONE CREEK MEADOW SUBD Section: Acres: 0.000	1945 Northern Ozaukee Milwaukee Area Tech 0900	A Totals	0.000 0.000	\$30,000 \$30,000	\$0 \$0	\$30,000 \$30,000
09-078-0012.000 LUNDMAN DEVELOPMENT CORP PO BOX 340 421 WHEELER AVE FREDONIA WI53021	Stoney Creek Ln 1128/50 1063/363,365 & 367 727/373 472/336 LOT 12 STONE CREEK MEADOW SUBD Section: Acres: 0.000	1945 Northern Ozaukee Milwaukee Area Tech 0900	A Totals	0.000 0.000	\$30,000 \$30,000	\$0 \$0	\$30,000 \$30,000
09-078-0013.000 LUNDMAN DEVELOPMENT CORP PO BOX 340 421 WHEELER AVE FREDONIA WI53021	Stoney Creek Ln 1128/50 1063/363,365 & 367 727/373 472/336 LOT 13 STONE CREEK MEADOW SUBD Section: Acres: 0.000	1945 Northern Ozaukee Milwaukee Area Tech 0900	A Totals	0.000 0.000	\$30,000 \$30,000	\$0 \$0	\$30,000 \$30,000
09-078-0014.000 LUNDMAN DEVELOPMENT CORP PO BOX 340 421 WHEELER AVE FREDONIA WI53021	Stoney Creek Ln 1128/50 1063/363,365 & 367 727/373 472/336 LOT 14 STONE CREEK MEADOW SUBD Section: Acres: 0.000	1945 Northern Ozaukee Milwaukee Area Tech 0900	A Totals	0.000 0.000	\$30,000 \$30,000	\$0 \$0	\$30,000 \$30,000
09-078-0015.000 LUNDMAN DEVELOPMENT CORP PO BOX 340 421 WHEELER AVE FREDONIA WI53021	Stoney Creek Ln 1128/50 1063/363,365 & 367 727/373 472/336 LOT 15 STONE CREEK MEADOW SUBD Section: Acres: 0.000	1945 Northern Ozaukee Milwaukee Area Tech 0900	A Totals	0.000 0.000	\$31,200 \$31,200	\$0 \$0	\$31,200 \$31,200

Owner	Property Description	Districts	Class	Acres	Land	Impts	Total
09-078-0016.000 LUNDMAN DEVELOPMENT CORP PO BOX 340 421 WHEELER AVE FREDONIA WI53021	Stoney Creek Ln 1128/50 1063/363,365 & 367 727/373 472/336 LOT 16 STONE CREEK MEADOW SUBD Section: Acres: 0.000	1945 Northern Ozaukee Milwaukee Area Tech 0900	A Totals	0.000 0.000	\$31,200 \$31,200	\$0 \$0	\$31,200 \$31,200
09-078-0017.000 PATRICK J GERAGHTY 339 STONEY CREEK LN FREDONIA WI53021	339 Stoney Creek Ln 0871203 LOT 17 STONEY CREEK MEADOW SUBD Section: Acres: 0.000	1945 Northern Ozaukee Milwaukee Area Tech 0900	A Totals	0.000 0.000	\$44,400 \$44,400	\$196,400 \$196,400	\$240,800 \$240,800
09-078-0018.000 LUNDMAN DEVELOPMENT CORP PO BOX 340 421 WHEELER AVE FREDONIA WI53021	Stoney Creek Ln 1128/50 1063/363,365 & 367 727/373 472/336 LOT 18 STONE CREEK MEADOW SUBD Section: Acres: 0.000	1945 Northern Ozaukee Milwaukee Area Tech 0900	A Totals	0.000 0.000	\$31,200 \$31,200	\$0 \$0	\$31,200 \$31,200
09-078-0019.000 LUNDMAN DEVELOPMENT CORP PO BOX 340 421 WHEELER AVE FREDONIA WI53021	Stoney Creek Ln 1128/50 1063/363,365 & 367 727/373 472/336 LOT 19 STONE CREEK MEADOW SUBD Section: Acres: 0.000	1945 Northern Ozaukee Milwaukee Area Tech 0900	A Totals	0.000 0.000	\$31,200 \$31,200	\$0 \$0	\$31,200 \$31,200
09-078-0020.000 LUNDMAN DEVELOPMENT CORP PO BOX 340 421 WHEELER AVE FREDONIA WI53021	Stoney Creek Ct 1128/50 1063/363,365 & 367 727/373 472/336 LOT 20 STONE CREEK MEADOW SUBD Section: Acres: 0.000	1945 Northern Ozaukee Milwaukee Area Tech 0900	A Totals	0.000 0.000	\$30,000 \$30,000	\$0 \$0	\$30,000 \$30,000
09-078-0021.000 LUNDMAN DEVELOPMENT CORP PO BOX 340 421 WHEELER AVE FREDONIA WI53021	411 Stoney Creek Ct 1128/50 1063/363,365 & 367 727/373 472/336 LOT 21 STONE CREEK MEADOW SUBD Section: Acres: 0.000	1945 Northern Ozaukee Milwaukee Area Tech 0900	A Totals	0.000 0.000	\$44,400 \$44,400	\$224,300 \$224,300	\$268,700 \$268,700
09-078-0022.000 LUNDMAN DEVELOPMENT CORP PO BOX 340 421 WHEELER AVE FREDONIA WI53021	Stoney Creek Ct 1128/50 1063/363,365 & 367 727/373 472/336 LOT 22 STONE CREEK MEADOW SUBD Section: Acres: 0.000	1945 Northern Ozaukee Milwaukee Area Tech 0900	A Totals	0.000 0.000	\$31,200 \$31,200	\$0 \$0	\$31,200 \$31,200



Owner	Property Description	Districts	Class	Acres	Land	Impts	Total
09-078-0023.000 LUNDMAN DEVELOPMENT CORP PO BOX 340 421 WHEELER AVE FREDONIA WI53021	Stoney Creek Ct 1128/50 1063/363,365 & 367 727/373 472/336 LOT 23 STONE CREEK MEADOW SUBD Section: Acres: 0.000	1945 Northern Ozaukee Milwaukee Area Tech 0900	A Totals	0.000 0.000	\$30,000 \$30,000	\$0 \$0	\$30,000 \$30,000
09-078-0024.000 LUNDMAN DEVELOPMENT CORP PO BOX 340 421 WHEELER AVE FREDONIA WI53021	Stoney Creek Ct 1128/50 1063/363,365 & 367 727/373 472/336 LOT 24 STONE CREEK MEADOW SUBD Section: Acres: 0.000	1945 Northern Ozaukee Milwaukee Area Tech 0900	A Totals	0.000 0.000	\$28,200 \$28,200	\$0 \$0	\$28,200 \$28,200
09-078-0025.000 LUNDMAN DEVELOPMENT CORP PO BOX 340 421 WHEELER AVE FREDONIA WI53021	Stoney Creek Ct 1128/50 1063/363,365 & 367 727/373 472/336 LOT 25 STONE CREEK MEADOW SUBD Section: Acres: 0.000	1945 Northern Ozaukee Milwaukee Area Tech 0900	A Totals	0.000 0.000	\$28,200 \$28,200	\$0 \$0	\$28,200 \$28,200
09-078-0026.000 LUNDMAN DEVELOPMENT CORP PO BOX 340 421 WHEELER AVE FREDONIA WI53021	Stoney Creek Ct 1128/50 1063/363,365 & 367 727/373 472/336 LOT 26 STONE CREEK MEADOW SUBD Section: Acres: 0.000	1945 Northern Ozaukee Milwaukee Area Tech 0900	A Totals	0.000 0.000	\$28,200 \$28,200	\$0 \$0	\$28,200 \$28,200
09-078-0027.000 LUNDMAN DEVELOPMENT CORP PO BOX 340 421 WHEELER AVE FREDONIA WI53021	Stoney Creek Ct 1128/50 1063/363,365 & 367 727/373 472/336 LOT 27 STONE CREEK MEADOW SUBD Section: Acres: 0.000	1945 Northern Ozaukee Milwaukee Area Tech 0900	A Totals	0.000 0.000	\$28,200 \$28,200	\$0 \$0	\$28,200 \$28,200
09-078-0028.000 LUNDMAN DEVELOPMENT CORP 421 WHEELER AVE FREDONIA WI53021	Stoney Creek Ct 1139518LOT 28 STONEY CREEK MEADOW SUBD Section: Acres: 0.000	1945 Northern Ozaukee Milwaukee Area Tech 0900	A Totals	0.000 0.000	\$30,000 \$30,000	\$0 \$0	\$30,000 \$30,000
09-078-0029.000 LUNDMAN DEVELOPMENT CORP PO BOX 340 421 WHEELER AVE FREDONIA WI53021	Stoney Creek Ct 1128/50 1063/363,365 & 367 727/373 472/336 LOT 29 STONE CREEK MEADOW SUBD Section: Acres: 0.000	1945 Northern Ozaukee Milwaukee Area Tech 0900	A Totals	0.000 0.000	\$30,000 \$30,000	\$0 \$0	\$30,000 \$30,000

Owner	Property Description	Districts	Class	Acres	Land	Impts	Total
09-078-0030.000 LUNDMAN DEVELOPMENT CORP PO BOX 340 421 WHEELER AVE FREDONIA WI53021	Stoney Creek Ct 1128/50 1063/363,365 & 367 727/373 472/336 LOT 30 STONE CREEK MEADOW SUBD Section: Acres: 0.000	1945 Northern Ozaukee Milwaukee Area Tech 0900	A Totals	0.000 0.000	\$28,800 \$28,800	\$0 \$0	\$28,800 \$28,800
09-078-0031.000 LUNDMAN DEVELOPMENT CORP PO BOX 340 421 WHEELER AVE FREDONIA WI53021	Stoney Creek Ct 1128/50 1063/363,365 & 367 727/373 472/336 LOT 31 STONE CREEK MEADOW SUBD Section: Acres: 0.000	1945 Northern Ozaukee Milwaukee Area Tech 0900	A Totals	0.000 0.000	\$28,200 \$28,200	\$0 \$0	\$28,200 \$28,200
09-080-0000.001 VILLAGE GREEN INVESTMENT LLC E 13400 BISHOPS LN BROOKFIELD WI53005	Deer Meadow Dr SEE TRACT 1061147 1048876 1039380 1039379 1039378 0979191OUTLOT 1 VILLAGE GREEN Section: Acres: 2.370	1945 Northern Ozaukee Milwaukee Area Tech 0900	X5 Totals	2.370 2.370	\$0 \$0	\$0 \$0	\$0 \$0
09-080-0000.002 VILLAGE GREEN INVESTMENT LLC E 13400 BISHOPS LN BROOKFIELD WI53005	Emerald Hills Dr SEE TRACT 1061147 1048876 1039380 1039379 1039378 0979191OUTLOT 2 VILLAGE GREEN Section: Acres: 0.119	1945 Northern Ozaukee Milwaukee Area Tech 0900	X5 Totals	0.119 0.119	\$0 \$0	\$0 \$0	\$0 \$0
09-080-0001.000 ADAM B SCHULTZ 441 EMERALD HILLS DR FREDONIA WI53021	441 Emerald Hills Dr 1065245 LOT 1 VILLAGE GREEN Section: Acres: 0.328	1945 Northern Ozaukee Milwaukee Area Tech 0900	A Totals	0.328 0.328	\$50,400 \$50,400	\$198,700 \$198,700	\$249,100 \$249,100
09-080-0002.000 SARAH MCMULLEN 445 EMERALD HILLS DR FREDONIA WI53021	445 Emerald Hills Dr 0941412LOT 2 VILLAGE GREEN Section: Acres: 0.387	1945 Northern Ozaukee Milwaukee Area Tech 0900	A Totals	0.387 0.387	\$59,900 \$59,900	\$200,200 \$200,200	\$260,100 \$260,100
09-080-0003.000 JASON QUADE 449 EMERALD HILLS DR FREDONIA WI53021	449 Emerald Hills Dr 0989387LOT 3 VILLAGE GREEN Section: Acres: 0.443	1945 Northern Ozaukee Milwaukee Area Tech 0900	A Totals	0.443 0.443	\$69,300 \$69,300	\$187,500 \$187,500	\$256,800 \$256,800

Owner	Property Description	Districts	Class	Acres	Land	Impts	Total
09-080-0004.000 GERIANN J WEILAND 453 EMERALD HILLS DR FREDONIA WI53021	453 Emerald Hills Dr 0992718LOT 4 VILLAGE GREEN Section: Acres: 0.380	1945 Northern Ozaukee Milwaukee Area Tech 0900	A Totals	0.380 0.380	\$63,000 \$63,000	\$215,100 \$215,100	\$278,100 \$278,100
09-080-0005.000 TERRY L BARTEL AND CHERYL A BA 457 EMERALD HILLS DR FREDONIA WI53021	457 Emerald Hills Dr 1060955 0877498 LOT 5 VILLAGE GREEN Section: Acres: 0.374	1945 Northern Ozaukee Milwaukee Area Tech 0900	A Totals	0.374 0.374	\$63,000 \$63,000	\$183,500 \$183,500	\$246,500 \$246,500
09-080-0006.000 JOSEPH MESHESKE 461 EMERALD HILLS DR FREDONIA WI53021-9357	461 Emerald Hills Dr 1085961 1018882 LOT 6 VILLAGE GREEN Section: Acres: 0.300	1945 Northern Ozaukee Milwaukee Area Tech 0900	A Totals	0.300 0.300	\$61,100 \$61,100	\$155,500 \$155,500	\$216,600 \$216,600
09-080-0007.000 ANDREW D PINTOR 323 DEER MEADOW DR FREDONIA WI53021	323 Deer Meadow Dr 0885478 LOT 7 VILLAGE GREEN Section: Acres: 0.275	1945 Northern Ozaukee Milwaukee Area Tech 0900	A Totals	0.275 0.275	\$69,300 \$69,300	\$175,000 \$175,000	\$244,300 \$244,300
09-080-0008.000 JAMES M SULLIVAN 329 DEER MEADOW DR FREDONIA WI53021	329 Deer Meadow Dr 1016557 LOT 8 VILLAGE GREEN Section: Acres: 0.283	1945 Northern Ozaukee Milwaukee Area Tech 0900	A Totals	0.283 0.283	\$69,300 \$69,300	\$161,700 \$161,700	\$231,000 \$231,000
09-080-0009.000 JENNIFER A SUTHERLAND 335 DEER MEADOW DR FREDONIA WI53021	335 Deer Meadow Dr 1105139 1065886 LOT 9 VILLAGE GREEN Section: Acres: 0.287	1945 Northern Ozaukee Milwaukee Area Tech 0900	A Totals	0.287 0.287	\$69,300 \$69,300	\$176,100 \$176,100	\$245,400 \$245,400
09-080-0010.000 JAMES C NEAL 341 DEER MEADOW DR FREDONIA WI53021	341 Deer Meadow Dr 1137383LOT 10 VILLAGE GREEN Section: Acres: 0.284	1945 Northern Ozaukee Milwaukee Area Tech 0900	A Totals	0.284 0.284	\$69,300 \$69,300	\$170,900 \$170,900	\$240,200 \$240,200

Owner	Property Description	Districts	Class	Acres	Land	Impts	Total
09-080-0011.000 SCOTT M ENGEL 347 DEER MEADOW DR FREDONIA WI53021	347 Deer Meadow Dr 0963310LOT 11 VILLAGE GREEN Section: 26 Acres: 0.276	1945 Northern Ozaukee Milwaukee Area Tech 0900	A Totals	0.276 0.276	\$69,300 \$69,300	\$156,200 \$156,200	\$225,500 \$225,500
09-080-0012.000 JOSEPH K WACHA 353 DEER MEADOW DR FREDONIA WI53021	353 Deer Meadow Dr 1095195LOT 12 VILLAGE GREEN Section: Acres: 0.264	1945 Northern Ozaukee Milwaukee Area Tech 0900	A Totals	0.264 0.264	\$69,300 \$69,300	\$160,500 \$160,500	\$229,800 \$229,800
09-080-0013.000 NICK A INMAN 357 DEER MEADOW DR FREDONIA WI53021-9372	357 Deer Meadow Dr 0963463 LOT 13 VILLAGE GREEN Section: Acres: 0.288	1945 Northern Ozaukee Milwaukee Area Tech 0900	A Totals	0.288 0.288	\$63,000 \$63,000	\$161,700 \$161,700	\$224,700 \$224,700
09-080-0014.000 BRADY K WATRY 364 N MILWAUKEE ST FREDONIA WI53021	364 N Milwaukee St 1056445 LOT 14 VILLAGE GREEN Section: Acres: 0.357	1945 Northern Ozaukee Milwaukee Area Tech 0900	A Totals	0.357 0.357	\$63,000 \$63,000	\$147,400 \$147,400	\$210,400 \$210,400
09-080-0015.000 MICHAEL C DIMMER 348 DEER MEADOW DR FREDONIA WI53021	348 Deer Meadow Dr 1072681LOT 15 VILLAGE GREEN Section: Acres: 0.300	1945 Northern Ozaukee Milwaukee Area Tech 0900	A Totals	0.300 0.300	\$63,000 \$63,000	\$156,200 \$156,200	\$219,200 \$219,200
09-080-0016.000 JASON K EIPPERT 340 DEER MEADOW DR FREDONIA WI53021	340 Deer Meadow Dr 1048457 LOT 16 VILLAGE GREEN Section: Acres: 0.297	1945 Northern Ozaukee Milwaukee Area Tech 0900	A Totals	0.297 0.297	\$58,000 \$58,000	\$199,500 \$199,500	\$257,500 \$257,500
09-080-0017.000 BRADLEY T SHERMAN 328 DEER MEADOW DR FREDONIA WI53021	328 Deer Meadow Dr 0964563 LOT 17 VILLAGE GREEN Section: Acres: 0.323	1945 Northern Ozaukee Milwaukee Area Tech 0900	A Totals	0.323 0.323	\$59,900 \$59,900	\$137,700 \$137,700	\$197,600 \$197,600

Owner	Property Description	Districts	Class	Acres	Land	Impts	Total
09-080-0018.000 JAMES S RUSSELL 322 DEER MEADOW DR FREDONIA WI53021	322 Deer Meadow Dr 0964517 0885840 LOT 18 VILLAGE GREEN Section: Acres: 0.283	1945 Northern Ozaukee Milwaukee Area Tech 0900	A Totals	0.283 0.283	\$63,000 \$63,000	\$132,900 \$132,900	\$195,900 \$195,900
09-080-0019.000 JOSEPH G TOMAN 503 EMERALD HILLS DR FREDONIA WI53021	503 Emerald Hills Dr 1142481LOT 19 VILLAGE GREEN Section: Acres: 0.336	1945 Northern Ozaukee Milwaukee Area Tech 0900	A Totals	0.336 0.336	\$53,600 \$53,600	\$152,500 \$152,500	\$206,100 \$206,100
09-080-0020.000 GENE M TROFIMOFF 505 EMERALD HILLS DR FREDONIA WI53021	505 Emerald Hills Dr 1040255 LOT 20 VILLAGE GREEN Section: Acres: 0.320	1945 Northern Ozaukee Milwaukee Area Tech 0900	A Totals	0.320 0.320	\$63,000 \$63,000	\$166,400 \$166,400	\$229,400 \$229,400
09-080-0021.000 MICHAEL J TER MAAT ANGELA TER MAAT 509 EMERALD HILLS DR FREDONIA WI53021	509 Emerald Hills Dr 1047015 LOT 21 VILLAGE GREEN Section: Acres: 0.344	1945 Northern Ozaukee Milwaukee Area Tech 0900	A Totals	0.344 0.344	\$63,000 \$63,000	\$198,600 \$198,600	\$261,600 \$261,600
09-080-0022.000 JOHN GRAF 515 EMERALD HILLS DR FREDONIA WI53021	515 Emerald Hills Dr 1090951LOT 22 VILLAGE GREEN Section: Acres: 0.310	1945 Northern Ozaukee Milwaukee Area Tech 0900	A Totals	0.310 0.310	\$63,000 \$63,000	\$177,100 \$177,100	\$240,100 \$240,100
09-080-0023.000 ANTON P SEBAN III 521 EMERALD HILLS DR FREDONIA WI53021	521 Emerald Hills Dr 1064781 LOT 23 VILLAGE GREEN Section: Acres: 0.272	1945 Northern Ozaukee Milwaukee Area Tech 0900	A Totals	0.272 0.272	\$63,000 \$63,000	\$187,800 \$187,800	\$250,800 \$250,800
09-080-0024.000 PETER R APOSTOLUK 525 EMERALD HILLS DR FREDONIA WI53021	525 Emerald Hills Dr 1065723 LOT 24 VILLAGE GREEN Section: Acres: 0.267	1945 Northern Ozaukee Milwaukee Area Tech 0900	A Totals	0.267 0.267	\$63,000 \$63,000	\$173,300 \$173,300	\$236,300 \$236,300

Owner	Property Description	Districts	Class	Acres	Land	Impts	Total
09-080-0025.000 PATRICK R OBRIEN 529 EMERALD HILLS DR FREDONIA WI53021	529 Emerald Hills Dr 1085962 1001921 LOT 25 VILLAGE GREEN Section: Acres: 0.267	1945 Northern Ozaukee Milwaukee Area Tech 0900	A Totals	0.267 0.267	\$63,000 \$63,000	\$138,900 \$138,900	\$201,900 \$201,900
09-080-0026.000 MICHAEL AVERILL 533 EMERALD HILLS DR FREDONIA WI53021	533 Emerald Hills Dr 1124436LOT 26 VILLAGE GREEN Section: Acres: 0.293	1945 Northern Ozaukee Milwaukee Area Tech 0900	A Totals	0.293 0.293	\$63,000 \$63,000	\$187,300 \$187,300	\$250,300 \$250,300
09-080-0027.000 JOHN TESCHAN 538 EMERALD HILLS DR FREDONIA WI53021	538 Emerald Hills Dr 1125483LOT 27 VILLAGE GREEN Section: Acres: 0.282	1945 Northern Ozaukee Milwaukee Area Tech 0900	A Totals	0.282 0.282	\$63,000 \$63,000	\$204,400 \$204,400	\$267,400 \$267,400
09-080-0028.000 MICHELLE A RUSSELL W194 N16072 HICKORY LN JACKSON WI53037	Emerald Hills Dr 1124074LOT 28 VILLAGE GREEN Section: Acres: 0.275	1945 Northern Ozaukee Milwaukee Area Tech 0900	A Totals	0.275 0.275	\$31,500 \$31,500	\$0 \$0	\$31,500 \$31,500
09-080-0029.000 ROBERT N RUSSELL 528 EMERALD HILLS DR FREDONIA WI53021	528 Emerald Hills Dr 1127764LOT 29 VILLAGE GREEN Section: Acres: 0.267	1945 Northern Ozaukee Milwaukee Area Tech 0900	A Totals	0.267 0.267	\$63,000 \$63,000	\$235,700 \$235,700	\$298,700 \$298,700
09-080-0030.000 ALEXANDER P POPOUTSIS 522 EMERALD HILLS DR FREDONIA WI53021	522 Emerald Hills Dr 1125915LOT 30 VILLAGE GREEN Section: Acres: 0.279	1945 Northern Ozaukee Milwaukee Area Tech 0900	A Totals	0.279 0.279	\$63,000 \$63,000	\$181,500 \$181,500	\$244,500 \$244,500
09-080-0031.000 ERIC J ERICKSON AND MEGAN M ER 516 EMERALD HILLS DR FREDONIA WI53021	516 Emerald Hills Dr 1136357 1080471LOT 31 VILLAGE GREEN Section: Acres: 0.285	1945 Northern Ozaukee Milwaukee Area Tech 0900	A Totals	0.285 0.285	\$63,000 \$63,000	\$199,900 \$199,900	\$262,900 \$262,900

Owner	Property Description	Districts	Class	Acres	Land	Impts	Total
09-080-0032.000 ERIC T STOWE 510 EMERALD HILLS DR FREDONIA WI53021	510 Emerald Hills Dr 1061147 LOT 32 VILLAGE GREEN  Section: Acres: 0.302	1945 Northern Ozaukee Milwaukee Area Tech 0900	A <b>Totals</b>	0.302 <b>0.302</b>	\$63,000 <b>\$63,000</b>	\$168,200 <b>\$168,200</b>	\$231,200 <b>\$231,200</b>
09-080-0033.000 ROBERT L KARLINSEY 504 EMERALD HILLS DR FREDONIA WI53021	504 Emerald Hills Dr 1075152LOT 33 VILLAGE GREEN  Section: Acres: 0.366	1945 Northern Ozaukee Milwaukee Area Tech 0900	A <b>Totals</b>	0.366 <b>0.366</b>	\$61,100 <b>\$61,100</b>	\$138,600 <b>\$138,600</b>	\$199,700 <b>\$199,700</b>
09-080-0034.000 DOUGLAS R WALLNER 458 EMERALD HILLS DR FREDONIA WI53021	458 Emerald Hills Dr 1089123LOT 34 VILLAGE GREEN  Section: Acres: 0.297	1945 Northern Ozaukee Milwaukee Area Tech 0900	A <b>Totals</b>	0.297 <b>0.297</b>	\$59,900 <b>\$59,900</b>	\$137,900 <b>\$137,900</b>	\$197,800 <b>\$197,800</b>
09-080-0035.000 CHRISTOPHER J CHOJNOWSKI 454 EMERALD HILLS DR FREDONIA WI53021	454 Emerald Hills Dr 0902321 0885346 LOT 35 VILLAGE GREEN  Section: Acres: 0.341	1945 Northern Ozaukee Milwaukee Area Tech 0900	A <b>Totals</b>	0.341 <b>0.341</b>	\$63,000 <b>\$63,000</b>	\$150,900 <b>\$150,900</b>	\$213,900 <b>\$213,900</b>
09-080-0036.000 BEN A ROZEWICZ 450 EMERALD HILLS DR FREDONIA WI53021	450 Emerald Hills Dr 1042945 LOT 36 VILLAGE GREEN  Section: Acres: 0.297	1945 Northern Ozaukee Milwaukee Area Tech 0900	A <b>Totals</b>	0.297 <b>0.297</b>	\$63,000 <b>\$63,000</b>	\$196,300 <b>\$196,300</b>	\$259,300 <b>\$259,300</b>
09-080-0037.000 CHARLES ROBERTSON 446 EMERALD HILLS DR FREDONIA WI53021	446 Emerald Hills Dr 1078215LOT 37 VILLAGE GREEN  Section: Acres: 0.329	1945 Northern Ozaukee Milwaukee Area Tech 0900	A <b>Totals</b>	0.329 <b>0.329</b>	\$63,000 <b>\$63,000</b>	\$161,700 <b>\$161,700</b>	\$224,700 <b>\$224,700</b>
09-080-0038.000 BRADLEY E MAYER 442 EMERALD HILLS DR FREDONIA WI53021	442 Emerald Hills Dr 0988043 LOT 38 VILLAGE GREEN  Section: Acres: 0.293	1945 Northern Ozaukee Milwaukee Area Tech 0900	A <b>Totals</b>	0.293 <b>0.293</b>	\$61,100 <b>\$61,100</b>	\$185,200 <b>\$185,200</b>	\$246,300 <b>\$246,300</b>

Owner	Property Description	Districts	Class	Acres	Land	Impts	Total
09-082-0000.002 PAUL T KRAUSE 359 N MILWAUKEE ST FREDONIA WI53021	Milwaukee St 1058154 OUTLOT 2 VILLAGE GREEN SOUTH  Section: Acres: 3.100	1945 Northern Ozaukee Milwaukee Area Tech 0900	A <b>Totals</b>	3.100 <b>3.100</b>	\$12,900 <b>\$12,900</b>	\$0 <b>\$0</b>	\$12,900 <b>\$12,900</b>
09-082-0000.003 SANDMAR PROPERTIES LLC 400 MARTIN FREDONIA WI53021	Milwaukee St 0995239 OUTLOT 3 VILLAGE GREEN SOUTH  Section: Acres: 3.100	1945 Northern Ozaukee Milwaukee Area Tech 0900	A <b>Totals</b>	3.100 <b>3.100</b>	\$12,900 <b>\$12,900</b>	\$0 <b>\$0</b>	\$12,900 <b>\$12,900</b>
09-082-0000.004 SANDMAR PROPERTIES LLC 400 MARTIN FREDONIA WI53021	400 Martin Dr 0995239OUTLOT 4 VILLAGE GREEN SOUTH  Section: Acres: 4.340	1945 Northern Ozaukee Milwaukee Area Tech 0900	B <b>Totals</b>	4.340 <b>4.340</b>	\$14,800 <b>\$14,800</b>	\$1,060,200 <b>\$1,060,200</b>	\$1,075,000 <b>\$1,075,000</b>
09-082-0001.001 PAUL T KRAUSE 359 N MILWAUKEE ST FREDONIA WI53021	359 N Milwaukee St 0888887 LOT 1 OUTLOT 7 REPLAT OF VILLAGE GREEN ADDITION BEING #3721 CSM LOT 1 DOC 0887733 VILLAGE GREEN SOUTH Section: Acres: 3.839	1945 Northern Ozaukee Milwaukee Area Tech 0900	A <b>Totals</b>	3.839 <b>3.839</b>	\$93,400 <b>\$93,400</b>	\$398,900 <b>\$398,900</b>	\$492,300 <b>\$492,300</b>
09-082-0002.000 PAUL T KRAUSE 359 N MILWAUKEE ST FREDONIA WI53021	Milwaukee St 1058154 LOT 2 VILLAGE GREEN SOUTH  Section: Acres: 1.900	1945 Northern Ozaukee Milwaukee Area Tech 0900	A <b>Totals</b>	1.900 <b>1.900</b>	\$51,000 <b>\$51,000</b>	\$0 <b>\$0</b>	\$51,000 <b>\$51,000</b>
09-084-0000.005 VILLAGE GREEN INVESTMENT LLC E 13400 BISHOPS LN BROOKFIELD WI53005	Deer Meadow Ct 1086049 1086048 1085960 1085959 1085958 1085871 0979191OUTLOT 5 REPLAT OF VILLAGE GREEN ADDITION 1 Section: Acres: 1.296	1945 Northern Ozaukee Milwaukee Area Tech 0900	X5 <b>Totals</b>	1.296 <b>1.296</b>	\$0 <b>\$0</b>	\$0 <b>\$0</b>	\$0 <b>\$0</b>
09-084-0000.006 PAUL T KRAUSE 359 N MILWAUKEE ST FREDONIA WI53021	N Milwaukee St 0888887 OUTLOT 6 OUTLOT 7VILLAGE GREEN SOUTH BEING #3721 CSM OUTLOT 1 DOC 0887733 REPLAT OF VILLAGE GREEN ADDITION 1 Section: Acres: 3.536	1945 Northern Ozaukee Milwaukee Area Tech 0900	A <b>Totals</b>	3.536 <b>3.536</b>	\$21,600 <b>\$21,600</b>	\$0 <b>\$0</b>	\$21,600 <b>\$21,600</b>



Owner	Property Description	Districts	Class	Acres	Land	Impts	Total
09-084-0039.000 DANIEL A MAYER 433 N MILWAUKEE ST FREDONIA WI 53021-9373	433 N Milwaukee St 0980451 LOT 39 REPLAT OF VILLAGE GREEN ADDITION 1 Section: Acres: 0.376	1945 Northern Ozaukee Milwaukee Area Tech 0900	A Totals	0.376 0.376	\$70,400 \$70,400	\$182,800 \$182,800	\$253,200 \$253,200
09-084-0040.000 DANIEL A GEHRKE 439 N MILWAUKEE ST FREDONIA WI 53021	439 N Milwaukee St 1031252 1030573 LOT 40 REPLAT OF VILLAGE GREEN ADDITION 1 Section: Acres: 0.380	1945 Northern Ozaukee Milwaukee Area Tech 0900	A Totals	0.380 0.380	\$69,100 \$69,100	\$236,100 \$236,100	\$305,200 \$305,200
09-084-0041.000 JOSEPH T MORANO 445 N MILWAUKEE ST FREDONIA WI 53021	445 N Milwaukee St 1085958 1007783 LOT 41 REPLAT OF VILLAGE GREEN ADDITION 1 Section: Acres: 0.407	1945 Northern Ozaukee Milwaukee Area Tech 0900	A Totals	0.407 0.407	\$64,000 \$64,000	\$261,700 \$261,700	\$325,700 \$325,700
09-084-0042.000 DANIEL N HALLORAN AND LISA D H 449 DEER MEADOW CT FREDONIA WI 53021	449 Deer Meadow Ct 1120462 1085959 1025591 LOT 42 REPLAT OF VILLAGE GREEN ADDITION 1 Section: Acres: 1.030	1945 Northern Ozaukee Milwaukee Area Tech 0900	A Totals	1.030 1.030	\$86,400 \$86,400	\$177,300 \$177,300	\$263,700 \$263,700
09-084-0043.000 KELLY BRIGGS 453 DEER MEADOW CT FREDONIA WI 53021	453 Deer Meadow Ct 1045894 LOT 43 REPLAT OF VILLAGE GREEN ADDITION 1 Section: Acres: 0.866	1945 Northern Ozaukee Milwaukee Area Tech 0900	A Totals	0.866 0.866	\$92,800 \$92,800	\$217,200 \$217,200	\$310,000 \$310,000
09-084-0044.000 SCOTT W STONECIPHER 457 DEER MEADOW CT FREDONIA WI 53021	457 Deer Meadow Ct 1054387 LOT 44 REPLAT OF VILLAGE GREEN ADDITION 1 Section: Acres: 0.876	1945 Northern Ozaukee Milwaukee Area Tech 0900	A Totals	0.876 0.876	\$92,800 \$92,800	\$190,700 \$190,700	\$283,500 \$283,500
09-084-0045.000 DIEGO A ACEVEDO 461 DEER MEADOW CT FREDONIA WI 53021	461 Deer Meadow Ct 1040883 LOT 45 REPLAT OF VILLAGE GREEN ADDITION 1 Section: Acres: 0.411	1945 Northern Ozaukee Milwaukee Area Tech 0900	A Totals	0.411 0.411	\$76,800 \$76,800	\$150,700 \$150,700	\$227,500 \$227,500

Owner	Property Description	Districts	Class	Acres	Land	Impts	Total
09-084-0046.000 RANDALL J KOPPLIN 465 DEER MEADOW CT FREDONIA WI53021	465 Deer Meadow Ct 1085960 1022192 LOT 46 REPLAT OF VILLAGE GREEN ADDITION 1 Section: Acres: 0.396	1945 Northern Ozaukee Milwaukee Area Tech 0900	A Totals	0.396 0.396	\$65,900 \$65,900	\$181,700 \$181,700	\$247,600 \$247,600
09-084-0047.000 BRENTON J SCHREINER 462 MILWAUKEE ST FREDONIA WI53021	462 N Milwaukee St 0906575 LOT 47 REPLAT OF VILLAGE GREEN ADDITION 1 Section: Acres: 0.264	1945 Northern Ozaukee Milwaukee Area Tech 0900	A Totals	0.264 0.264	\$64,000 \$64,000	\$144,000 \$144,000	\$208,000 \$208,000
09-084-0048.000 ERIK B HOLSTAD 456 N MILWAUKEE ST FREDONIA WI53021	456 N Milwaukee St 1033713 LOT 48 REPLAT OF VILLAGE GREEN ADDITION 1 Section: Acres: 0.271	1945 Northern Ozaukee Milwaukee Area Tech 0900	A Totals	0.271 0.271	\$64,000 \$64,000	\$184,900 \$184,900	\$248,900 \$248,900
09-084-0049.000 JASON M GENSRIK 450 N MILWAUKEE ST FREDONIA WI53021	450 N Milwaukee St 1060440 LOT 49 REPLAT OF VILLAGE GREEN ADDITION 1 Section: Acres: 0.275	1945 Northern Ozaukee Milwaukee Area Tech 0900	A Totals	0.275 0.275	\$64,000 \$64,000	\$149,700 \$149,700	\$213,700 \$213,700
09-085-0001.001 THIRTY WEST LLC 1767 LINDEN CT GRAFTON WI53024	145 Meadowlark Rd Unit 1A 1026096 UNIT 1AVILLAGE STORAGE CONDOMINIUM ADDENDUM NO 1 Section: 2 Acres: 0.000	1945 Northern Ozaukee Milwaukee Area Tech 0900	B Totals	0.000 0.000	\$9,600 \$9,600	\$44,900 \$44,900	\$54,500 \$54,500
09-085-0001.002 PATRICIA L DIDIER SURVIVOR'S T 4595 COUNTY RD KW PORT WASHINGTON WI53074	145 Meadowlark Rd Unit 1B 1131968 0994515 0828539UNIT 1BVILLAGE STORAGE CONDOMINIUM ADDENDUM NO 1 Section: 2 Acres: 0.000	1945 Northern Ozaukee Milwaukee Area Tech 0900	B Totals	0.000 0.000	\$9,600 \$9,600	\$44,900 \$44,900	\$54,500 \$54,500
09-085-0002.001 CURT E DE'HUSSON 5888 WALSH ACRES DR WEST BEND WI53095	145 Meadowlark Rd Unit 2A 1129460UNIT 2AVILLAGE STORAGE CONDOMINIUM ADDENDUM NO 1 Section: 2 Acres: 0.000	1945 Northern Ozaukee Milwaukee Area Tech 0900	B Totals	0.000 0.000	\$8,800 \$8,800	\$45,800 \$45,800	\$54,600 \$54,600

Owner	Property Description	Districts	Class	Acres	Land	Impts	Total
09-085-0002.002 HMS PROPERTIES LLC 955 MARTIN AVE FREDONIA WI53021	145 Meadowlark Rd Unit 2B 1097783UNIT 2BVILLAGE STORAGE CONDOMINIUM ADDENDUM NO 1 Section: 2 Acres: 0.000	1945 Northern Ozaukee Milwaukee Area Tech 0900	B Totals	0.000 0.000	\$8,800 \$8,800	\$35,200 \$35,200	\$44,000 \$44,000
09-085-0003.001 MARK S EFFENHEIM N104 W15963 DONGES BAY RD GERMANTOWN WI53022	145 Meadowlark Rd Unit 3A 0889963UNIT 3AVILLAGE STORAGE CONDOMINIUM ADDENDUM NO 1 Section: 2 Acres: 0.000	1945 Northern Ozaukee Milwaukee Area Tech 0900	B Totals	0.000 0.000	\$10,400 \$10,400	\$44,900 \$44,900	\$55,300 \$55,300
09-085-0003.002 MARK S EFFENHEIM N104 W15963 DONGES BAY RD GERMANTOWN WI53022	145 Meadowlark Rd Unit 3B 0889963UNIT 3BVILLAGE STORAGE CONDOMINIUM ADDENDUM NO 1 Section: 2 Acres: 0.000	1945 Northern Ozaukee Milwaukee Area Tech 0900	B Totals	0.000 0.000	\$10,400 \$10,400	\$44,900 \$44,900	\$55,300 \$55,300
09-085-0004.001 NICK HAVLIK 911 17TH AVE GRAFTON WI53024	145 Meadowlark Rd Unit 4A 1051380UNIT 4AVILLAGE STORAGE CONDOMINIUM ADDENDUM NO 1 Section: 2 Acres: 0.000	1945 Northern Ozaukee Milwaukee Area Tech 0900	B Totals	0.000 0.000	\$8,800 \$8,800	\$35,200 \$35,200	\$44,000 \$44,000
09-085-0004.002 CHRISTOPHER CHENERY 11207 CEDAR SAUK RD WEST BEND WI53095	145 Meadowlark Rd Unit 4B 1094266UNIT 4BVILLAGE STORAGE CONDOMINIUM ADDENDUM NO 1 Section: 2 Acres: 0.000	1945 Northern Ozaukee Milwaukee Area Tech 0900	B Totals	0.000 0.000	\$8,800 \$8,800	\$35,200 \$35,200	\$44,000 \$44,000
09-085-0005.001 WILLIAM A GREYMONT REVOCABLE T 2452 COUNTY HIGHWAY I GRAFTON WI53024	145 Meadowlark Rd Unit 5A 0972982 0954037UNIT 5AVILLAGE STORAGE CONDOMINIUM ADDENDUM NO 1 Section: 2 Acres: 0.000	1945 Northern Ozaukee Milwaukee Area Tech 0900	B Totals	0.000 0.000	\$8,000 \$8,000	\$30,300 \$30,300	\$38,300 \$38,300
09-085-0005.002 TERRY H JOHANNES 5118 N IDLEWILD AVE WHITEFISH BAY WI53217	145 Meadowlark Rd Unit 5B 1142216 0967328UNIT 5B VILLAGE STORAGE CONDOMINIUM ADDENDUM NO 1 Section: 2 Acres: 0.000	1945 Northern Ozaukee Milwaukee Area Tech 0900	B Totals	0.000 0.000	\$8,000 \$8,000	\$30,300 \$30,300	\$38,300 \$38,300

Owner	Property Description	Districts	Class	Acres	Land	Impts	Total
09-085-0006.001 EDWARD NONNWEILER 19 GREAT HERON LN BROOKFIELD CT 06804	145 Meadowlark Rd Unit 6A 1094233 1094232 0891240UNIT 6AVILLAGE STORAGE CONDOMINIUM ADDENDUM NO 1 Section: 2 Acres: 0.000	1945 Northern Ozaukee Milwaukee Area Tech 0900	B Totals	0.000 0.000	\$8,000 \$8,000	\$30,900 \$30,900	\$38,900 \$38,900
09-085-0006.002 WILLIAM J HANSEN 557 W BEUTEL RD PORT WASHINGTON WI 53074	145 Meadowlark Rd Unit 6B 1004208UNIT 6BVILLAGE STORAGE CONDOMINIUM ADDENDUM NO 1 Section: 2 Acres: 0.000	1945 Northern Ozaukee Milwaukee Area Tech 0900	B Totals	0.000 0.000	\$8,000 \$8,000	\$30,900 \$30,900	\$38,900 \$38,900
09-085-0007.001 MARY DAVIDSON ROTHERAY TRUST 9608 N LAKE DR BAYSIDE WI 53217	145 Meadowlark Rd Unit 7A 0918749UNIT 7AVILLAGE STORAGE CONDOMINIUM ADDENDUM NO 1 Section: 2 Acres: 0.000	1945 Northern Ozaukee Milwaukee Area Tech 0900	B Totals	0.000 0.000	\$8,000 \$8,000	\$30,900 \$30,900	\$38,900 \$38,900
09-085-0007.002 CLIFFORD D LEPPKE 3315 N 47TH ST MILWAUKEE WI 53216	145 Meadowlark Rd Unit 7B 0907955UNIT 7BVILLAGE STORAGE CONDOMINIUM ADDENDUM NO 1 Section: 2 Acres: 0.000	1945 Northern Ozaukee Milwaukee Area Tech 0900	B Totals	0.000 0.000	\$8,000 \$8,000	\$30,900 \$30,900	\$38,900 \$38,900
09-085-0008.001 PORT GRANDVIEW DEVELOPMENT LL 110 E GRAND AVE PORT WASHINGTON WI 53074	145 Meadowlark Rd Unit 8A 0828539UNIT 8AVILLAGE STORAGE CONDOMINIUM ADDENDUM NO 1 Section: 2 Acres: 0.000	1945 Northern Ozaukee Milwaukee Area Tech 0900	B Totals	0.000 0.000	\$8,800 \$8,800	\$35,900 \$35,900	\$44,700 \$44,700
09-085-0008.002 WISCHER REVOCABLE TRUST 1517 12TH AVE GRAFTON WI 53024	145 Meadowlark Rd Unit 8B 1068141 UNIT 8BVILLAGE STORAGE CONDOMINIUM ADDENDUM NO 1 Section: 2 Acres: 0.000	1945 Northern Ozaukee Milwaukee Area Tech 0900	B Totals	0.000 0.000	\$8,800 \$8,800	\$35,900 \$35,900	\$44,700 \$44,700
09-085-0009.001 ALLEN J PROCHNOW 1414 W DELAWARR CIR MEQUON WI 53092	145 Meadowlark Rd Unit 9A 0994724 UNIT 9AVILLAGE STORAGE CONDOMINIUM ADDENDUM NO 1 Section: 2 Acres: 0.000	1945 Northern Ozaukee Milwaukee Area Tech 0900	B Totals	0.000 0.000	\$10,400 \$10,400	\$45,800 \$45,800	\$56,200 \$56,200

Owner	Property Description	Districts	Class	Acres	Land	Impts	Total
09-085-0009.002 JAMES H LEGATE 299 W PARADISE DR WEST BEND WI 53095	145 Meadowlark Rd Unit 9B 1001207UNIT 9BVILLAGE STORAGE CONDOMINIUM ADDENDUM NO 1 Section: 2 Acres: 0.000	1945 Northern Ozaukee Milwaukee Area Tech 0900	B Totals	0.000 0.000	\$10,400 \$10,400	\$45,800 \$45,800	\$56,200 \$56,200
09-085-0010.001 JAMES J JASEN 2767 N 83RD ST MILWAUKEE WI 53222	145 Meadowlark Rd Unit 10A 0948928UNIT 10AVILLAGE STORAGE CONDOMINIUM ADDENDUM NO 1 Section: 2 Acres: 0.000	1945 Northern Ozaukee Milwaukee Area Tech 0900	B Totals	0.000 0.000	\$8,800 \$8,800	\$35,900 \$35,900	\$44,700 \$44,700
09-085-0010.002 WILLIAM F CHURCH 108 WINDSAIL CT RANDOM LAKE WI 53075	145 Meadowlark Rd Unit 10B 1123445 0942334UNIT 10BVILLAGE STORAGE CONDOMINIUM ADDENDUM NO 1 Section: 2 Acres: 0.000	1945 Northern Ozaukee Milwaukee Area Tech 0900	B Totals	0.000 0.000	\$8,800 \$8,800	\$35,900 \$35,900	\$44,700 \$44,700
09-085-0011.001 PORT GRANDVIEW DEVELOPMENT LL 110 E GRAND AVE PORT WASHINGTON WI 53074	145 Meadowlark Rd Unit 11A 0828539UNIT 11AVILLAGE STORAGE CONDOMINIUM ADDENDUM NO 1 Section: 2 Acres: 0.000	1945 Northern Ozaukee Milwaukee Area Tech 0900	B Totals	0.000 0.000	\$8,800 \$8,800	\$35,200 \$35,200	\$44,000 \$44,000
09-085-0011.002 PORT GRANDVIEW DEVELOPMENT LL 110 E GRAND AVE PORT WASHINGTON WI 53074	145 Meadowlark Rd Unit 11B 0828539UNIT 11BVILLAGE STORAGE CONDOMINIUM ADDENDUM NO 1 Section: 2 Acres: 0.000	1945 Northern Ozaukee Milwaukee Area Tech 0900	B Totals	0.000 0.000	\$8,800 \$8,800	\$35,200 \$35,200	\$44,000 \$44,000
09-085-0012.001 PORT GRANDVIEW DEVELOPMENT LL 110 E GRAND AVE PORT WASHINGTON WI 53074	145 Meadowlark Rd Unit 12A 0828539UNIT 12AVILLAGE STORAGE CONDOMINIUM ADDENDUM NO 1 Section: 2 Acres: 0.000	1945 Northern Ozaukee Milwaukee Area Tech 0900	B Totals	0.000 0.000	\$9,600 \$9,600	\$40,100 \$40,100	\$49,700 \$49,700
09-085-0012.002 PORT GRANDVIEW DEVELOPMENT LL 110 E GRAND AVE PORT WASHINGTON WI 53074	145 Meadowlark Rd Unit 12B 0828539UNIT 12BVILLAGE STORAGE CONDOMINIUM ADDENDUM NO 1 Section: 2 Acres: 0.000	1945 Northern Ozaukee Milwaukee Area Tech 0900	B Totals	0.000 0.000	\$9,600 \$9,600	\$40,100 \$40,100	\$49,700 \$49,700

Owner	Property Description	Districts	Class	Acres	Land	Impts	Total
09-085-0013.001 ERIC W OLESON 3370 TERRY LN PORT WASHINGTON WI53074	145 Meadowlark Rd Unit 13A 0943848UNIT 13AVILLAGE STORAGE CONDOMINIUM ADDENDUM NO 1 Section: 2 Acres: 0.000	1945 Northern Ozaukee Milwaukee Area Tech 0900	B Totals	0.000 0.000	\$8,000 \$8,000	\$30,300 \$30,300	\$38,300 \$38,300
09-085-0013.002 STEVEN FREDERICK 6020 S BUCKHORN AVE CUDAHY WI53110	145 Meadowlark Rd Unit 13B 0950153UNIT 13B VILLAGE STORAGE CONDOMINIUM ADDENDUM NO 1 Section: 2 Acres: 0.000	1945 Northern Ozaukee Milwaukee Area Tech 0900	B Totals	0.000 0.000	\$8,000 \$8,000	\$30,300 \$30,300	\$38,300 \$38,300
09-085-0014.001 PATRICIA L DIDIER SURVIVOR'S T 4595 COUNTY RD KW PORT WASHINGTON WI53074	145 Meadowlark Rd Unit 14A 1131968 1105419UNIT 14AVILLAGE STORAGE CONDOMINIUM ADDENDUM NO 1 Section: 2 Acres: 0.000	1945 Northern Ozaukee Milwaukee Area Tech 0900	B Totals	0.000 0.000	\$8,800 \$8,800	\$31,600 \$31,600	\$40,400 \$40,400
09-085-0014.002 PATRICIA L DIDIER SURVIVOR'S T 4595 COUNTY RD KW PORT WASHINGTON WI53074	145 Meadowlark Rd Unit 14B 1131968 1105419UNIT 14BVILLAGE STORAGE CONDOMINIUM ADDENDUM NO 1 Section: 2 Acres: 0.000	1945 Northern Ozaukee Milwaukee Area Tech 0900	B Totals	0.000 0.000	\$8,800 \$8,800	\$31,600 \$31,600	\$40,400 \$40,400
09-085-0015.001 PATRICIA L DIDIER SURVIVOR'S T 4595 COUNTY RD KW PORT WASHINGTON WI53074	145 Meadowlark Rd Unit 15A 1131968 0944641UNIT 15AVILLAGE STORAGE CONDOMINIUM ADDENDUM NO 1 Section: 2 Acres: 0.000	1945 Northern Ozaukee Milwaukee Area Tech 0900	B Totals	0.000 0.000	\$8,000 \$8,000	\$30,900 \$30,900	\$38,900 \$38,900
09-085-0015.002 PATRICIA L DIDIER SURVIVOR'S T 4595 COUNTY RD KW PORT WASHINGTON WI53074	145 Meadowlark Rd Unit 15B 1131968 0944641UNIT 15BVILLAGE STORAGE CONDOMINIUM ADDENDUM NO 1 Section: 2 Acres: 0.000	1945 Northern Ozaukee Milwaukee Area Tech 0900	B Totals	0.000 0.000	\$8,000 \$8,000	\$30,900 \$30,900	\$38,900 \$38,900
09-085-0016.001 PATRICIA L DIDIER SURVIVOR'S T 4595 COUNTY RD KW PORT WASHINGTON WI53074	145 Meadowlark Rd Unit 16A 1131968 0944641UNIT 16AVILLAGE STORAGE CONDOMINIUM ADDENDUM NO 1 Section: 2 Acres: 0.000	1945 Northern Ozaukee Milwaukee Area Tech 0900	B Totals	0.000 0.000	\$8,000 \$8,000	\$30,900 \$30,900	\$38,900 \$38,900

Owner	Property Description	Districts	Class	Acres	Land	Impts	Total
09-085-0016.002 PATRICIA L DIDIER SURVIVOR'S T 4595 COUNTY RD KW PORT WASHINGTON WI53074	145 Meadowlark Rd Unit 16B 1131968 0944641 UNIT 16BVILLAGE STORAGE CONDOMINIUM ADDENDUM NO 1 Section: 2 Acres: 0.000	1945 Northern Ozaukee Milwaukee Area Tech 0900	B Totals	0.000 0.000	\$8,000 \$8,000	\$30,900 \$30,900	\$38,900 \$38,900
09-085-0017.001 CHRISTOPHER CHENERY 11207 CEDAR SAUK RD WEST BEND WI53095	145 Meadowlark Rd Unit 17A 1105585UNIT 17A VILLAGE STORAGE CONDOMINIUM ADDENDUM NO 1 Section: 2 Acres: 0.000	1945 Northern Ozaukee Milwaukee Area Tech 0900	B Totals	0.000 0.000	\$8,800 \$8,800	\$35,900 \$35,900	\$44,700 \$44,700
09-085-0017.002 PATRICIA L DIDIER SURVIVOR'S T 4595 COUNTY RD KW PORT WASHINGTON WI53074	145 Meadowlark Rd Unit 17B 1131968 1105419UNIT 17BVILLAGE STORAGE CONDOMINIUM ADDENDUM NO 1 Section: 2 Acres: 0.000	1945 Northern Ozaukee Milwaukee Area Tech 0900	B Totals	0.000 0.000	\$8,800 \$8,800	\$35,900 \$35,900	\$44,700 \$44,700
09-085-0018.001 THIRTY WEST LLC 1767 LINDEN CT GRAFTON WI53024	145 Meadowlark Rd Unit 18A 1026096UNIT 18AVILLAGE STORAGE CONDOMINIUM ADDENDUM NO 1 Section: 2 Acres: 0.000	1945 Northern Ozaukee Milwaukee Area Tech 0900	B Totals	0.000 0.000	\$8,800 \$8,800	\$35,900 \$35,900	\$44,700 \$44,700
09-085-0018.002 SCHIMERICK STORAGE LLC 222 PINE ST FREDONIA WI53021	145 Meadowlark Rd Unit 18B 0995055 UNIT 18BVILLAGE STORAGE CONDOMINIUM ADDENDUM NO 1 Section: 2 Acres: 0.000	1945 Northern Ozaukee Milwaukee Area Tech 0900	B Totals	0.000 0.000	\$8,800 \$8,800	\$35,900 \$35,900	\$44,700 \$44,700
09-085-0019.001 RANDAL W BAKER 10900 N LAKEVIEW RD MEQUON WI53092	145 Meadowlark Rd Unit 19A 0994351 UNIT 19AVILLAGE STORAGE CONDOMINIUM ADDENDUM NO 1 Section: 2 Acres: 0.000	1945 Northern Ozaukee Milwaukee Area Tech 0900	B Totals	0.000 0.000	\$9,600 \$9,600	\$40,100 \$40,100	\$49,700 \$49,700
09-085-0019.002 THIRTY WEST LLC 1767 LINDEN CT GRAFTON WI53024	145 Meadowlark Rd Unit 19B 1026096UNIT 19BVILLAGE STORAGE CONDOMINIUM ADDENDUM NO 1 Section: 2 Acres: 0.000	1945 Northern Ozaukee Milwaukee Area Tech 0900	B Totals	0.000 0.000	\$9,600 \$9,600	\$40,900 \$40,900	\$50,500 \$50,500

Owner	Property Description	Districts	Class	Acres	Land	Impts	Total
09-085-0020.001 ROBERT A JANDRE 3329 SQUIRE LN WEST BEND WI53090	145 Meadowlark Rd Unit 20A 1131997 1031374 UNIT 20AVILLAGE STORAGE CONDOMINIUM ADDENDUM NO 1 Section: 2 Acres: 0.000	1945 Northern Ozaukee Milwaukee Area Tech 0900	B Totals	0.000 0.000	\$9,600 \$9,600	\$49,200 \$49,200	\$58,800 \$58,800
09-085-0020.002 ROBERT A JANDRE 3329 SQUIRE LN WEST BEND WI53090	145 Meadowlark Rd Unit 20B 1131997 1031374UNIT 20BVILLAGE STORAGE CONDOMINIUM ADDENDUM NO 1 Section: 2 Acres: 0.000	1945 Northern Ozaukee Milwaukee Area Tech 0900	B Totals	0.000 0.000	\$9,600 \$9,600	\$49,200 \$49,200	\$58,800 \$58,800
09-085-0021.001 WEIRSHOLDINGS003 LLC 140 W BOUNDARY RD MEQUON WI53092	145 Meadowlark Rd Unit 21A 1110187 1110186UNIT 21AVILLAGE STORAGE CONDOMINIUM ADDENDUM NO 1 Section: 2 Acres: 0.000	1945 Northern Ozaukee Milwaukee Area Tech 0900	B Totals	0.000 0.000	\$9,600 \$9,600	\$31,600 \$31,600	\$41,200 \$41,200
09-085-0021.002 WEIRSHOLDINGS003 LLC 140 W BOUNDARY RD MEQUON WI53092	145 Meadowlark Rd Unit 21B 1110187 1110186UNIT 21BVILLAGE STORAGE CONDOMINIUM ADDENDUM NO 1 Section: 2 Acres: 0.000	1945 Northern Ozaukee Milwaukee Area Tech 0900	B Totals	0.000 0.000	\$9,600 \$9,600	\$31,600 \$31,600	\$41,200 \$41,200
09-085-0022.001 PATRICK J HAYES 6625 WALTERS DR WEST BEND WI53090	145 Meadowlark Rd Unit 22A 1016175UNIT 22AVILLAGE STORAGE CONDOMINIUM ADDENDUM NO 1 Section: 2 Acres: 0.000	1945 Northern Ozaukee Milwaukee Area Tech 0900	B Totals	0.000 0.000	\$9,600 \$9,600	\$31,600 \$31,600	\$41,200 \$41,200
09-085-0022.002 KEVIN P KOWALKOWSKI 575 MAIN ST BELGIUM WI53004	145 Meadowlark Rd Unit 22B 1016174 UNIT 22BVILLAGE STORAGE CONDOMINIUM ADDENDUM NO 1 Section: 2 Acres: 0.000	1945 Northern Ozaukee Milwaukee Area Tech 0900	B Totals	0.000 0.000	\$9,600 \$9,600	\$31,600 \$31,600	\$41,200 \$41,200
09-085-0023.001 RICHARD MUELLER 10529 N BURNING BUSH LN MEQUON WI53092	145 Meadowlark Rd Unit 23A 1019692 UNIT 23AVILLAGE STORAGE CONDOMINIUM ADDENDUM NO 1 Section: 2 Acres: 0.000	1945 Northern Ozaukee Milwaukee Area Tech 0900	B Totals	0.000 0.000	\$9,600 \$9,600	\$31,600 \$31,600	\$41,200 \$41,200



Owner	Property Description	Districts	Class	Acres	Land	Impts	Total
09-085-0023.002 MATTHEW L SNYDER 769 NANTUCKET CT GRAFTON WI53024	145 Meadowlark Rd Unit 23B 1062414 1019196 UNIT 23BVILLAGE STORAGE CONDOMINIUM ADDENDUM NO 1 Section: 2 Acres: 0.000	1945 Northern Ozaukee Milwaukee Area Tech 0900	B Totals	0.000 0.000	\$9,600 \$9,600	\$31,600 \$31,600	\$41,200 \$41,200
09-085-0024.001 STEPHEN C PORTEUS 1931 PARK LN GRAFTON WI53024	145 Meadowlark Rd Unit 24A 1006501 UNIT 24AVILLAGE STORAGE CONDOMINIUM ADDENDUM NO 1 Section: 2 Acres: 0.000	1945 Northern Ozaukee Milwaukee Area Tech 0900	B Totals	0.000 0.000	\$8,800 \$8,800	\$34,700 \$34,700	\$43,500 \$43,500
09-085-0024.002 STEPHEN C PORTEUS 1931 PARK LN GRAFTON WI53024	145 Meadowlark Rd Unit 24B 1006501 UNIT 24BVILLAGE STORAGE CONDOMINIUM ADDENDUM NO 1 Section: 2 Acres: 0.000	1945 Northern Ozaukee Milwaukee Area Tech 0900	B Totals	0.000 0.000	\$8,800 \$8,800	\$34,700 \$34,700	\$43,500 \$43,500
09-085-0025.001 BRIAN WARD 1820 WINDRUSH DR GRAFTON WI53024	145 Meadowlark Rd Unit 25A 1012646 UNIT 25AVILLAGE STORAGE CONDIMINIUM ADDENDUM NO 1 Section: 2 Acres: 0.000	1945 Northern Ozaukee Milwaukee Area Tech 0900	B Totals	0.000 0.000	\$8,800 \$8,800	\$31,600 \$31,600	\$40,400 \$40,400
09-085-0025.002 BRIAN WARD 1820 WINDRUSH DR GRAFTON WI53024	145 Meadowlark Rd Unit 25B 1012646 UNIT 25BVILLAGE STORAGE CONDOMINIUM ADDENDUM NO 1 Section: 2 Acres: 0.000	1945 Northern Ozaukee Milwaukee Area Tech 0900	B Totals	0.000 0.000	\$8,800 \$8,800	\$31,600 \$31,600	\$40,400 \$40,400
09-086-0026.001 DENNIS H FEYEREISEN AND JOANN 89 E SHORE DR RANDOM LAKE WI53075	145 Meadowlark Rd Unit 26A 1033033UNIT 26AVILLAGE STORAGE CONDOMINIUM II Section: 2 Acres: 0.000	1945 Northern Ozaukee Milwaukee Area Tech 0900	B Totals	0.000 0.000	\$12,000 \$12,000	\$55,800 \$55,800	\$67,800 \$67,800
09-086-0026.002 DENNIS H FEYEREISEN AND JOANN 89 E SHORE DR RANDOM LAKE WI53075	145 Meadowlark Rd Unit 26B 1033033UNIT 26BVILLAGE STORAGE CONDOMINIUM II Section: 2 Acres: 0.000	1945 Northern Ozaukee Milwaukee Area Tech 0900	B Totals	0.000 0.000	\$12,000 \$12,000	\$55,800 \$55,800	\$67,800 \$67,800

Owner	Property Description	Districts	Class	Acres	Land	Impts	Total
09-086-0027.001 ENTECH BUILDERS INC 1283 NIESEN RD PORT WASHINGTON WI 53074	145 Meadowlark Rd Unit 27A 1052771 UNIT 27AVILLAGE STORAGE CONDOMINIUM II Section: 2 Acres: 0.000	1945 Northern Ozaukee Milwaukee Area Tech 0900	B Totals	0.000 0.000	\$10,000 \$10,000	\$43,700 \$43,700	\$53,700 \$53,700
09-086-0027.002 ENTECH BUILDERS INC 1283 NIESEN RD PORT WASHINGTON WI 53074	145 Meadowlark Rd Unit 27B 1052771 UNIT 27BVILLAGE STORAGE CONDOMINIUM II Section: 2 Acres: 0.000	1945 Northern Ozaukee Milwaukee Area Tech 0900	B Totals	0.000 0.000	\$10,000 \$10,000	\$43,700 \$43,700	\$53,700 \$53,700
09-086-0028.001 FEBCO INC 1751 N MARTIN LUTHER KING DR MILWAUKEE WI 53212	145 Meadowlark Rd Unit 28A 1063347 UNIT 28AVILLAGE STORAGE CONDOMINIUM II Section: 2 Acres: 0.000	1945 Northern Ozaukee Milwaukee Area Tech 0900	B Totals	0.000 0.000	\$9,000 \$9,000	\$33,100 \$33,100	\$42,100 \$42,100
09-086-0028.002 FEBCO INC 1751 N MARTIN LUTHER KING DR MILWAUKEE WI 53212	145 Meadowlark Rd Unit 28B 1063347UNIT 28BVILLAGE STORAGE CONDOMINIUM II Section: 2 Acres: 0.000	1945 Northern Ozaukee Milwaukee Area Tech 0900	B Totals	0.000 0.000	\$9,000 \$9,000	\$33,100 \$33,100	\$42,100 \$42,100
09-086-0029.001 FEBCO INC 1751 N MARTIN LUTHER KING DR MILWAUKEE WI 53212	145 Meadowlark Rd Unit 29A 1063347 UNIT 29AVILLAGE STORAGE CONDOMINIUM II Section: 2 Acres: 0.000	1945 Northern Ozaukee Milwaukee Area Tech 0900	B Totals	0.000 0.000	\$9,000 \$9,000	\$33,100 \$33,100	\$42,100 \$42,100
09-086-0029.002 FEBCO INC 1751 N MARTIN LUTHER KING DR MILWAUKEE WI 53212	145 Meadowlark Rd Unit 29B 1063347 UNIT 29BVILLAGE STORAGE CONDOMINIUM II Section: 2 Acres: 0.000	1945 Northern Ozaukee Milwaukee Area Tech 0900	B Totals	0.000 0.000	\$9,000 \$9,000	\$33,100 \$33,100	\$42,100 \$42,100
09-086-0030.001 FEBCO INC 1751 N MARTIN LUTHER KING DR MILWAUKEE WI 53212	145 Meadowlark Rd Unit 30A 1063347 UNIT 30AVILLAGE STORAGE CONDOMINIUM II Section: 2 Acres: 0.000	1945 Northern Ozaukee Milwaukee Area Tech 0900	B Totals	0.000 0.000	\$10,000 \$10,000	\$21,300 \$21,300	\$31,300 \$31,300

Owner	Property Description	Districts	Class	Acres	Land	Impts	Total
09-086-0030.002 FEBCO INC 1751 N MARTIN LUTHER KING DR MILWAUKEE WI 53212	145 Meadowlark Rd Unit 30B 1063347 UNIT 30BVILLAGE STORAGE CONDOMINIUM II Section: 2 Acres: 0.000	1945 Northern Ozaukee Milwaukee Area Tech 0900	B Totals	0.000 0.000	\$10,000 \$10,000	\$21,300 \$21,300	\$31,300 \$31,300
09-086-0031.001 MJSTBA LLC 8725 N SENECA RD FOX POINT WI 53217	145 Meadowlark Rd Unit 31A 1046009UNIT 31AVILLAGE STORAGE CONDOMINIUM II Section: 2 Acres: 0.000	1945 Northern Ozaukee Milwaukee Area Tech 0900	B Totals	0.000 0.000	\$12,000 \$12,000	\$52,600 \$52,600	\$64,600 \$64,600
09-086-0031.002 MJSTBA LLC 8725 N SENECA RD FOX POINT WI 53217	145 Meadowlark Rd Unit 31B 1046009UNIT 31BVILLAGE STORAGE CONDOMINIUM II Section: 2 Acres: 0.000	1945 Northern Ozaukee Milwaukee Area Tech 0900	B Totals	0.000 0.000	\$12,000 \$12,000	\$52,600 \$52,600	\$64,600 \$64,600
09-086-0032.001 DON S AND KRISTINE C SCHOONENB PO BOX 130 SUMMIT LAKE WI 54485	145 Meadowlark Rd Unit 32A 1065317 UNIT 32AVILLAGE STORAGE CONDOMINIUM II Section: 2 Acres: 0.000	1945 Northern Ozaukee Milwaukee Area Tech 0900	B Totals	0.000 0.000	\$9,600 \$9,600	\$38,500 \$38,500	\$48,100 \$48,100
09-086-0032.002 DON S AND KRISTINE C SCHOONENB PO BOX 130 SUMMIT LAKE WI 54485	145 Meadowlark Rd Unit 32B 1065317UNIT 32BVILLAGE STORAGE CONDOMINIUM II Section: 2 Acres: 0.000	1945 Northern Ozaukee Milwaukee Area Tech 0900	B Totals	0.000 0.000	\$9,600 \$9,600	\$38,500 \$38,500	\$48,100 \$48,100
09-086-0033.001 JAMES H FUHRY II AND MARY JO A 430 PATRICK CT PORT WASHINGTON WI 53074	145 Meadowlark Rd Unit 33A 1075569UNIT 33AVILLAGE STORAGE CONDOMINIUM II Section: 2 Acres: 0.000	1945 Northern Ozaukee Milwaukee Area Tech 0900	B Totals	0.000 0.000	\$8,800 \$8,800	\$33,800 \$33,800	\$42,600 \$42,600
09-086-0033.002 JAMES H FUHRY II AND MARY JO A 430 PATRICK CT PORT WASHINGTON WI 53074	145 Meadowlark Rd Unit 33B 1075569UNIT 33BVILLAGE STORAGE CONDOMINIUM II Section: 2 Acres: 0.000	1945 Northern Ozaukee Milwaukee Area Tech 0900	B Totals	0.000 0.000	\$8,800 \$8,800	\$33,800 \$33,800	\$42,600 \$42,600

Owner	Property Description	Districts	Class	Acres	Land	Impts	Total
09-086-0034.001 DAVID C PINKE 292 MARTIN DR FREDONIA WI53021	145 Meadowlark Rd Unit 34A 1072447UNIT 34AVILLAGE STORAGE CONDOMINIUM II Section: 2 Acres: 0.000	1945 Northern Ozaukee Milwaukee Area Tech 0900	B Totals	0.000 0.000	\$9,600 \$9,600	\$38,500 \$38,500	\$48,100 \$48,100
09-086-0034.002 DOUGLAS P PINKE 497 N MILL ST SAUKVILLE WI 53080	145 Meadowlark Rd Unit 34B 1072449UNIT 34BVILLAGE STORAGE CONDOMINIUM II Section: 2 Acres: 0.000	1945 Northern Ozaukee Milwaukee Area Tech 0900	B Totals	0.000 0.000	\$9,600 \$9,600	\$38,500 \$38,500	\$48,100 \$48,100
09-086-0035.001 TCR STORAGE LLC 4626 N BARTLETT AVE WIHTEFISH BAY WI 53217	145 Meadowlark Rd Unit 35A 1136953 1076576UNIT 35AVILLAGE STORAGE CONDOMINIUM II Section: 2 Acres: 0.000	1945 Northern Ozaukee Milwaukee Area Tech 0900	B Totals	0.000 0.000	\$8,800 \$8,800	\$33,800 \$33,800	\$42,600 \$42,600
09-086-0035.002 TCR STORAGE LLC 4626 N BARTLETT AVE WIHTEFISH BAY WI 53217	145 Meadowlark Rd Unit 35B 1136953 1076576UNIT 35BVILLAGE STORAGE CONDOMINIUM II Section: 2 Acres: 0.000	1945 Northern Ozaukee Milwaukee Area Tech 0900	B Totals	0.000 0.000	\$8,800 \$8,800	\$33,800 \$33,800	\$42,600 \$42,600
09-086-0036.001 TCR STORAGE LLC 4626 N BARTLETT AVE WIHTEFISH BAY WI 53217	145 Meadowlark Rd Unit 36A 1136953 1118315UNIT 36AVILLAGE STORAGE CONDOMINIUM II Section: 2 Acres: 0.000	1945 Northern Ozaukee Milwaukee Area Tech 0900	B Totals	0.000 0.000	\$8,000 \$8,000	\$29,100 \$29,100	\$37,100 \$37,100
09-086-0036.002 TCR STORAGE LLC 4626 N BARTLETT AVE WIHTEFISH BAY WI 53217	145 Meadowlark Rd Unit 36B 1136953 1118315UNIT 36BVILLAGE STORAGE CONDOMINIUM II Section: 2 Acres: 0.000	1945 Northern Ozaukee Milwaukee Area Tech 0900	B Totals	0.000 0.000	\$8,000 \$8,000	\$29,100 \$29,100	\$37,100 \$37,100
09-086-0037.001 HMS PROPERTIES LLC 955 MARTIN DR FREDONIA WI53021	145 Meadowlark Rd Unit 37A 1071096UNIT 37AVILLAGE STORAGE CONDOMINIUM II Section: 2 Acres: 0.000	1945 Northern Ozaukee Milwaukee Area Tech 0900	B Totals	0.000 0.000	\$8,000 \$8,000	\$32,700 \$32,700	\$40,700 \$40,700

Owner	Property Description	Districts	Class	Acres	Land	Impts	Total
09-086-0037.002 HMS PROPERTIES LLC 955 MARTIN DR FREDONIA WI53021	145 Meadowlark Rd Unit 37B 1071096UNIT 37BVILLAGE STORAGE CONDOMINIUM II Section: 2 Acres: 0.000	1945 Northern Ozaukee Milwaukee Area Tech 0900	B Totals	0.000 0.000	\$8,000 \$8,000	\$32,700 \$32,700	\$40,700 \$40,700
09-086-0038.001 MICHAEL J RUDIG 2585 EASTWOOD LN BROOKFIELD WI53005	145 Meadowlark Rd Unit 38A 1055248UNIT 38AVILLAGE STORAGE CONDOMINIUM II Section: 2 Acres: 0.000	1945 Northern Ozaukee Milwaukee Area Tech 0900	B Totals	0.000 0.000	\$8,800 \$8,800	\$35,900 \$35,900	\$44,700 \$44,700
09-086-0038.002 MICHAEL J RUDIG 2585 EASTWOOD LN BROOKFIELD WI53005	145 Meadowlark Rd Unit 38B 1055248 UNIT 38BVILLAGE STORAGE CONDOMINIUM II Section: 2 Acres: 0.000	1945 Northern Ozaukee Milwaukee Area Tech 0900	B Totals	0.000 0.000	\$8,800 \$8,800	\$35,900 \$35,900	\$44,700 \$44,700
09-086-0039.001 TODD M ZIMMER 5610 W BOTTSFORD AVE GREENFIELD WI53220	145 Meadowlark Rd Unit 39A 1111042UNIT 39AVILLAGE STORAGE CONDOMINIUM II Section: 2 Acres: 0.000	1945 Northern Ozaukee Milwaukee Area Tech 0900	B Totals	0.000 0.000	\$9,600 \$9,600	\$40,900 \$40,900	\$50,500 \$50,500
09-086-0039.002 TODD M ZIMMER 5610 W BOTTSFORD AVE GREENFIELD WI53220	145 Meadowlark Rd Unit 39B 1111042UNIT 39BVILLAGE STORAGE CONDOMINIUM II Section: 2 Acres: 0.000	1945 Northern Ozaukee Milwaukee Area Tech 0900	B Totals	0.000 0.000	\$9,600 \$9,600	\$40,900 \$40,900	\$50,500 \$50,500
09-087-0044.001 SDH HOLDINGS LLC 4930 N LAKE DR WHITEFISH BAY WI 53217	145 Meadowlark Rd Unit 44A 1052770 UNIT 44AVILLAGE STORAGE CONDOMINIUM II ADDENDUM NO 1 Section: 2 Acres: 0.000	1945 Northern Ozaukee Milwaukee Area Tech 0900	B Totals	0.000 0.000	\$12,000 \$12,000	\$52,600 \$52,600	\$64,600 \$64,600
09-087-0044.002 SDH HOLDINGS LLC 4930 N LAKE DR WHITEFISH BAY WI 53217	145 Meadowlark Rd Unit 44B 1052770 UNIT 44BVILLAGE STORAGE CONDOMINIUM II ADDENDUM NO 1 Section: 2 Acres: 0.000	1945 Northern Ozaukee Milwaukee Area Tech 0900	B Totals	0.000 0.000	\$12,000 \$12,000	\$52,600 \$52,600	\$64,600 \$64,600

Owner	Property Description	Districts	Class	Acres	Land	Impts	Total
09-087-0045.001 LUIS M CALIX ALBURTO 720 S 96TH ST WEST ALLIS WI 53214	145 Meadowlark Rd Unit 45A LC1102266 0828539UNIT 45AVILLAGE STORAGE CONDOMINIUM II ADDENDUM NO 1 Section: 2 Acres: 0.000	1945 Northern Ozaukee Milwaukee Area Tech 0900	B Totals	0.000 0.000	\$8,000 \$8,000	\$29,100 \$29,100	\$37,100 \$37,100
09-087-0045.002 LUIS M CALIX ALBURTO 720 S 96TH ST WEST ALLIS WI 53214	145 Meadowlark Rd Unit 45B LC1102266 0828539UNIT 45BVILLAGE STORAGE CONDOMINIUM II ADDENDUM NO 1 Section: 2 Acres: 0.000	1945 Northern Ozaukee Milwaukee Area Tech 0900	B Totals	0.000 0.000	\$8,000 \$8,000	\$29,100 \$29,100	\$37,100 \$37,100
09-087-0046.001 LUIS M ARISSO 7925 N FAIRCHILD RD FOX POINT WI 53217	145 Meadowlark Rd Unit 46A 1087532UNIT 46AVILLAGE STORAGE CONDOMINIUM II ADDENDUM NO 1 Section: 2 Acres: 0.000	1945 Northern Ozaukee Milwaukee Area Tech 0900	B Totals	0.000 0.000	\$8,000 \$8,000	\$29,100 \$29,100	\$37,100 \$37,100
09-087-0046.002 JOSEPH P SORENSEN 1428 W DE LA WARR CIR MEQUON WI 53092	145 Meadowlark Rd Unit 46B 1098980UNIT 46BVILLAGE STORAGE CONDOMINIUM II ADDENDUM NO 1 Section: 2 Acres: 0.000	1945 Northern Ozaukee Milwaukee Area Tech 0900	B Totals	0.000 0.000	\$8,000 \$8,000	\$29,100 \$29,100	\$37,100 \$37,100
09-087-0047.001 JIMMY B'S AUTO REPAIR LLC 164 FILLMORE ST FREDONIA WI 53021	145 Meadowlark Rd Unit 47A 1086179UNIT 47AVILLAGE STORAGE CONDOMINIUM II ADDENDUM NO 1 Section: 2 Acres: 0.000	1945 Northern Ozaukee Milwaukee Area Tech 0900	B Totals	0.000 0.000	\$10,400 \$10,400	\$38,500 \$38,500	\$48,900 \$48,900
09-087-0047.002 JIMMY B'S AUTO REPAIR LLC 164 FILLMORE ST FREDONIA WI 53021	145 Meadowlark Rd Unit 47B 1086179UNIT 47BVILLAGE STORAGE CONDOMINIUM II ADDENDUM NO 1 Section: 2 Acres: 0.000	1945 Northern Ozaukee Milwaukee Area Tech 0900	B Totals	0.000 0.000	\$10,400 \$10,400	\$38,500 \$38,500	\$48,900 \$48,900
09-088-0040.001 GARY P KRCMA REVOCABLE TRUST 944 4TH AVE GRAFTON WI 53024	145 Meadowlark Rd Unit 40A 1138701Unit 40AVillage Storage Condominium II Addendum #2 Section: 2 Acres: 0.000	1945 Northern Ozaukee Milwaukee Area Tech 0900	B Totals	0.000 0.000	\$12,000 \$12,000	\$59,600 \$59,600	\$71,600 \$71,600

Owner	Property Description	Districts	Class	Acres	Land	Impts	Total
09-088-0040.002 GARY P KRCMA REVOCABLE TRUST 944 4TH AVE GRAFTON WI53024	145 Meadowlark Rd Unit 40B 1138701Unit 40BVillage Storage Condominium II Addendum #2 Section: 2 Acres: 0.000	1945 Northern Ozaukee Milwaukee Area Tech 0900	B Totals	0.000 0.000	\$12,000 \$12,000	\$59,600 \$59,600	\$71,600 \$71,600
09-088-0041.001 HAV VINEYARDS LLC 911 17TH AVE GRAFTON WI53024	145 Meadowlark Rd Unit 41A 1129795Unit 41AVillage Storage Condominium II Addendum #2 Section: 2 Acres: 0.000	1945 Northern Ozaukee Milwaukee Area Tech 0900	B Totals	0.000 0.000	\$11,000 \$11,000	\$38,500 \$38,500	\$49,500 \$49,500
09-088-0041.002 ERIC HANSEN 1679 SHALESTONE DR PORT WASHINGTON WI53074	145 Meadowlark Rd Unit 41B 1137278Unit 41BVillage Storage Condominium II Addendum #2 Section: 2 Acres: 0.000	1945 Northern Ozaukee Milwaukee Area Tech 0900	B Totals	0.000 0.000	\$11,000 \$11,000	\$50,800 \$50,800	\$61,800 \$61,800
09-088-0042.001 JOHN R LICHNER 6628 N ATWAHL DR GLENDALE WI53209	145 Meadowlark Rd Unit 42A 1103099Unit 42AVillage Storage Condominium II Addendum #2 Section: 2 Acres: 0.000	1945 Northern Ozaukee Milwaukee Area Tech 0900	B Totals	0.000 0.000	\$10,000 \$10,000	\$41,200 \$41,200	\$51,200 \$51,200
09-088-0042.002 ANDREW M HOLVERSON 827 N 112TH ST WAUWATOSA WI53226	145 Meadowlark Rd Unit 42B 1103786Unit 42BVillage Storage Condominium II Addendum #2 Section: 2 Acres: 0.000	1945 Northern Ozaukee Milwaukee Area Tech 0900	B Totals	0.000 0.000	\$10,000 \$10,000	\$41,200 \$41,200	\$51,200 \$51,200
09-088-0043.001 KAJE MANAGEMENT LLC W69 N450 FOXPOINTE AVE CEDARBURG WI53012	145 Meadowlark Rd Unit 43A 1100551Unit 43AVillage Storage Condominium II Addendum #2 Section: 2 Acres: 0.000	1945 Northern Ozaukee Milwaukee Area Tech 0900	B Totals	0.000 0.000	\$11,000 \$11,000	\$46,800 \$46,800	\$57,800 \$57,800
09-088-0043.002 KAJE MANAGEMENT LLC W69 N450 FOXPOINTE AVE CEDARBURG WI53012	145 Meadowlark Rd Unit 43B 1100551Unit 43BVillage Storage Condominium II Addendum #2 Section: 2 Acres: 0.000	1945 Northern Ozaukee Milwaukee Area Tech 0900	B Totals	0.000 0.000	\$11,000 \$11,000	\$46,800 \$46,800	\$57,800 \$57,800

Owner	Property Description	Districts	Class	Acres	Land	Impts	Total
09-088-0048.001 MICHAEL J VANDEN WYMELENBERG 10547 N STRATFORD PL MEQUON WI 53092	145 Meadowlark Rd Unit 48A 1116278Unit 48AVillage Storage Condominium II Addendum #2 Section: 2 Acres: 0.000	1945 Northern Ozaukee Milwaukee Area Tech 0900	B Totals	0.000 0.000	\$9,600 \$9,600	\$38,500 \$38,500	\$48,100 \$48,100
09-088-0048.002 WESTBY MANAGEMENT LLC 1416 CEDARTON PKWY GRAFTON WI 53024	145 Meadowlark Rd Unit 48B 1116661Unit 48BVillage Storage Condominium II Addendum #2 Section: 2 Acres: 0.000	1945 Northern Ozaukee Milwaukee Area Tech 0900	B Totals	0.000 0.000	\$9,600 \$9,600	\$40,600 \$40,600	\$50,200 \$50,200
09-088-0049.001 BRIAN BARBER 311 LA BRISA CT PORT WASHINGTON WI 53074	145 Meadowlark Rd Unit 49A 1121659Unit 49A Village Storage Condominium II Addendum #2 Section: 2 Acres: 0.000	1945 Northern Ozaukee Milwaukee Area Tech 0900	B Totals	0.000 0.000	\$8,800 \$8,800	\$40,600 \$40,600	\$49,400 \$49,400
09-088-0049.002 BRIAN BARBER 311 LA BRISA CT PORT WASHINGTON WI 53074	145 Meadowlark Rd Unit 49B 1121659Unit 49BVillage Storage Condominium II Addendum #2 Section: 2 Acres: 0.000	1945 Northern Ozaukee Milwaukee Area Tech 0900	B Totals	0.000 0.000	\$8,800 \$8,800	\$40,600 \$40,600	\$49,400 \$49,400
09-088-0050.001 SOMERS PORT INVESTMENTS LLC 3266 SOMERS LN PORT WASHINGTON WI 53074	145 Meadowlark Rd Unit 50A 1129161Unit 50AVillage Storage Condominium II Addendum #2 Section: 2 Acres: 0.000	1945 Northern Ozaukee Milwaukee Area Tech 0900	B Totals	0.000 0.000	\$9,600 \$9,600	\$42,500 \$42,500	\$52,100 \$52,100
09-088-0050.002 SOMERS PORT INVESTMENTS LLC 3266 SOMERS LN PORT WASHINGTON WI 53074	145 Meadowlark Rd Unit 50B 1129161Unit 50BVillage Storage Condominium II Addendum #2 Section: 2 Acres: 0.000	1945 Northern Ozaukee Milwaukee Area Tech 0900	B Totals	0.000 0.000	\$9,600 \$9,600	\$42,500 \$42,500	\$52,100 \$52,100
09-088-0051.001 BRIAN J ZIELKE 137 PRESERVE CT GRAFTON WI 53024	145 Meadowlark Rd Unit 51A 1139582Unit 51AVillage Storage Condominium II Addendum #2 Section: 2 Acres: 0.000	1945 Northern Ozaukee Milwaukee Area Tech 0900	B Totals	0.000 0.000	\$10,400 \$10,400	\$43,100 \$43,100	\$53,500 \$53,500



Owner	Property Description	Districts	Class	Acres	Land	Impts	Total
09-088-0051.002 DONALD DAHLMAN 1695 AQUA VIEW CT CEDARBURG WI53012	145 Meadowlark Rd Unit 51B 1140964Unit 51BVillage Storage Condominium II Addendum #2 Section: 2 Acres: 0.000	1945 Northern Ozaukee Milwaukee Area Tech 0900	B Totals	0.000 0.000	\$10,400 \$10,400	\$43,100 \$43,100	\$53,500 \$53,500
09-088-0052.001 SUNSET RECON LLC 910 TRAFFIC AVE SUMNER WA 98390	145 Meadowlark Rd Unit 52A 1141250Unit 52AVillage Storage Condominium II Addendum #2 Section: 2 Acres: 0.000	1945 Northern Ozaukee Milwaukee Area Tech 0900	B Totals	0.000 0.000	\$8,000 \$8,000	\$29,100 \$29,100	\$37,100 \$37,100
09-088-0052.002 SUNSET RECON LLC 910 TRAFFIC AVE SUMNER WA 98390	145 Meadowlark Rd Unit 52B 1141250Unit 52BVillage Storage Condominium II Addendum #2 Section: 2 Acres: 0.000	1945 Northern Ozaukee Milwaukee Area Tech 0900	B Totals	0.000 0.000	\$8,000 \$8,000	\$29,100 \$29,100	\$37,100 \$37,100

Total properties listed: 1,059

Total acres and values by class:	5	5M	A	B	C	D	F	M6	X2	X3	X4	X5
	50.714	22.500	142.429	52.451	61.925	468.490	33.510	10.000	19.916	0.000	50.326	40.516
	\$66,200	\$79,400	\$35,225,900	\$6,022,400	\$0	\$102,600	\$167,600	(\$68,000)	\$0	\$0	\$0	\$0
	\$0	\$0	\$103,508,400	\$24,137,000	\$0	\$0	\$0	\$0	\$0	\$0	\$0	\$0
	\$66,200	\$79,400	\$138,734,300	\$30,159,400	\$0	\$102,600	\$167,600	(\$68,000)	\$0	\$0	\$0	\$0

Village of Fredonia, Ozaukee County  
**2023 Completed Personal Property Assessment Roll**

Active only, Assessed by: Municipality  
Sorted by account number

Owner	Property Description	Districts	Class	Assessed Value
09-000-0000-150 A T SERVICE LTD / ANDERSON ATTN THOMAS C ANDERSON 240 Highland Dr PO Box 33 Fredonia, WI 53021	240 Highland Dr Car-Dealer/Sales/Service	1945 Northern Ozaukee Milwaukee Area Tech 0900	3 4A <b>Totals</b>	\$2,862 \$33 <b>\$2,895</b>
09-000-0000-280 AMERICAN TAEKWONDO ATTN TAX DEPT. 7475 Country View Ln West Bend, WI 53090	211 Highland Dr Sports/Fitness Related <b>DOOMAGE ASSESSMENT</b>	1945 Northern Ozaukee Milwaukee Area Tech 0900	3 <b>Totals</b>	\$2,432 <b>\$2,432</b>
09-000-0000-540 ANDREW J CONSTRUCTION ATTN ANDREW SCHMITZ 781 Tower Dr Fredonia, WI 53021	781 Tower Dr Contract-General/Trade	1945 Northern Ozaukee Milwaukee Area Tech 0900	4A <b>Totals</b>	\$76 <b>\$76</b>
09-000-0002-565 BADA BING PIZZA ATTN DAVID MORALES 225 E Cedar Ave Cedar Grove, WI 53013	221 Highland Dr Restaurant <b>DOOMAGE ASSESSMENT</b>	1945 Northern Ozaukee Milwaukee Area Tech 0900	3 <b>Totals</b>	\$2,432 <b>\$2,432</b>
09-000-0002-570 BARB'S PUB & GRUB ATTN TAX DEPT. 504 Fredonia Ave Fredonia, WI 53021	504 Fredonia Ave Tavern <b>DOOMAGE ASSESSMENT</b>	1945 Northern Ozaukee Milwaukee Area Tech 0900	3 4A <b>Totals</b>	\$4,560 \$76 <b>\$4,636</b>
09-000-0002-595 BEAUTY GARDEN SALON ATTN NICOLE COTTRELL 419 Fredonia Ave Fredonia, WI 53021	419 Fredonia Ave Service-Barber/Salon/Etc <b>DOOMAGE ASSESSMENT</b>	1945 Northern Ozaukee Milwaukee Area Tech 0900	3 4A <b>Totals</b>	\$456 \$608 <b>\$1,064</b>
09-000-0002-600 BELLA STONE ATTN GERALD A BARBIAN 737 Tower Dr Fredonia, WI 53021	737 Tower Dr <b>DOOMAGE ASSESSMENT</b>	1945 Northern Ozaukee TIF 3 Milwaukee Area Tech 0900	3 4A <b>Totals</b>	\$2,660 \$1,187 <b>\$3,847</b>
09-000-0002-800 BROADSTEP - WISCONSIN ATTN TAX DEPARTMENT 8521 Six Forks Rd Ste 300 Raleigh, NC 27615	219 Lawrence St Apartment/Office-Management <b>DOOMAGE ASSESSMENT</b>	1945 Northern Ozaukee Milwaukee Area Tech 0900	3 <b>Totals</b>	\$1,900 <b>\$1,900</b>
09-000-0003-000 BROOKPARK APTS 16235 Wildwood Ct Brookfield, WI 53005	951 Fredonia Ave Apartment/Office-Management <b>DOOMAGE ASSESSMENT</b>	1945 Northern Ozaukee Milwaukee Area Tech 0900	3 <b>Totals</b>	\$19,000 <b>\$19,000</b>

Owner	Property Description	Districts	Class	Assessed Value
09-000-0004-000 BROUILLETTE BACK & NECK ATTN DAVID BROUILLETTE PO Box 125 511 Fredonia Ave Fredonia, WI 53021	511 Fredonia Ave Service-Medical/Dental/Vision <b>DOOMAGE ASSESSMENT</b>	1945 Northern Ozaukee Milwaukee Area Tech 0900	3 4A <b>Totals</b>	\$17,239 \$9,104 <b>\$26,343</b>
09-000-0006-200 CAPITAL VISION SERVICES, LP DBA MY EYE DR OF OPTOMETRY ATTN REAL ESTATE DEPT. / SI 8614 Westwood Center Dr 9th Floor Vienna, VA 22182	120 Martin Dr Service-Medical/Dental/Vision	1945 Northern Ozaukee Milwaukee Area Tech 0900	3 4A <b>Totals</b>	\$74,675 \$6,461 <b>\$81,136</b>
09-000-0006-300 CASEY'S MARKETING COMPANY DBA CASEY'S GENERAL STORE ATTN TAX DEPT. PO Box 54288 Lexington, KY 40555	280 Highland Dr Gasoline/Convenience	1945 Northern Ozaukee Milwaukee Area Tech 0900	3 4A <b>Totals</b>	\$109,709 \$209 <b>\$109,918</b>
09-000-0009-200 DAN'S TAX SERVICE ATTN DANIEL PAULUS 913 Fredonia Ave Fredonia, WI 53021	913 Fredonia Ave Other	1945 Northern Ozaukee Milwaukee Area Tech 0900	3 <b>Totals</b>	\$296 <b>\$296</b>
09-000-0009-400 DIRECTV LLC ATTN PROPERTY TAX DEPT. 1010 Pine 9E-L-01 St Louis, MO 63101	(scattered) Leased Equipment	1945 Northern Ozaukee Milwaukee Area Tech 0900	3 <b>Totals</b>	\$1,252 <b>\$1,252</b>
09-000-0009-510 DISH NETWORK LLC PO Box 6623 Englewood, CO 80155	(scattered) Leased Equipment	1945 Northern Ozaukee Milwaukee Area Tech 0900	4A <b>Totals</b>	\$1,956 <b>\$1,956</b>
09-000-0009-920 FREDONIA FAMILY RESTAURANT ATTN JOSE CAMACHO 223 Highland Dr Fredonia, WI 53021	223 Highland Dr Restaurant	1945 Northern Ozaukee Milwaukee Area Tech 0900	3 <b>Totals</b>	\$2,303 <b>\$2,303</b>
09-000-0009-960 FREDONIA INN ATTN BUSINESS OWNER 412 Fredonia Ave Fredonia, WI 53021	412 Fredonia Ave Restaurant <b>DOOMAGE ASSESSMENT</b>	1945 Northern Ozaukee Milwaukee Area Tech 0900	3 <b>Totals</b>	\$3,840 <b>\$3,840</b>
09-000-0012-200 GREAT AMERICA FINANCIAL SER ATTN TAX DEPT 625 1st St SE Ste 800 Cedar Rapids, IA 52401	(scattered) Leased Equipment	1945 Northern Ozaukee Milwaukee Area Tech 0900	3 <b>Totals</b>	\$6,934 <b>\$6,934</b>

Owner	Property Description	Districts	Class	Assessed Value
09-000-0012-600 GREAT LAKES COCA-COLA DISTR DBA GREAT LAKES COCA-COLA D ATTN REYES HOLDINGS 6250 N River Rd Suite 9000 Rosemont, IL 60018	(scattered) Leased Equipment	1945 Northern Ozaukee Milwaukee Area Tech 0900	3 <b>Totals</b>	\$194 <b>\$194</b>
09-000-0013-400 H.O.M.E. THREADS ATTN HEATHER HAMBRECHT 507 Fredonia Ave Fredonia, WI 53021	507 Fredonia Ave Retail/Wholesale Sales	1945 Northern Ozaukee Milwaukee Area Tech 0900	3 <b>Totals</b>	\$3,958 <b>\$3,958</b>
09-000-0013-600 HORIZON CONSTRUCTION AND EX ATTN JAMIE SWEET 764 Tower Dr Fredonia, WI 53021	764 Tower Dr Contract-General/Trade <b>DOOMAGE ASSESSMENT</b>	1945 Northern Ozaukee Milwaukee Area Tech 0900	3 <b>Totals</b>	\$3,420 <b>\$3,420</b>
09-000-0014-760 JAMES LEASING LLC ATTN TAX DEPARTMENT 3375 Intertech Dr Brookfield, WI 53045	(scattered) Leased Equipment	1945 Northern Ozaukee Milwaukee Area Tech 0900	3 <b>Totals</b>	\$9,682 <b>\$9,682</b>
09-000-0015-100 JIMMY B'S AUTO REPAIR, LLC 164 Fillmore St Fredonia, WI 53021	241 Highland Dr	1945 Northern Ozaukee Milwaukee Area Tech 0900	3 4A <b>Totals</b>	\$40,252 \$76 <b>\$40,328</b>
09-000-0016-600 KOHLMANN TOOL & DESIGN DBA PERFORMANCE MACHINE ATTN TAX DEPT. 755 Tower Dr Fredonia, WI 53021	755 Tower Dr Service - Machine Repair	1945 Northern Ozaukee Milwaukee Area Tech 0900	3 <b>Totals</b>	\$1,997 <b>\$1,997</b>
09-000-0017-000 KRIER REFRIGERATION INC ATTN TAX DEPT. 275 Commerce St PO Box 185 Belgium, WI 53004	(scattered) Other	1945 Northern Ozaukee Milwaukee Area Tech 0900	3 <b>Totals</b>	\$617 <b>\$617</b>
09-000-0018-000 LAMAR ADVERTISING OF MILWAU ATTN TAX DEPT PO Box 66338 Baton Rouge, LA 70896	Billboard	1945 Northern Ozaukee Milwaukee Area Tech 0900	4A <b>Totals</b>	\$2,027 <b>\$2,027</b>
09-000-0019-000 LUNDMAN DEVELOPMENT CORP ATTN PHILIP LUNDMAN 400 Wheeler Ave PO Box 340 Fredonia, WI 53021	(scattered) Apartment/Office-Management	1945 Northern Ozaukee Milwaukee Area Tech 0900	3 4A <b>Totals</b>	\$317 \$76 <b>\$393</b>

Owner	Property Description	Districts	Class	Assessed Value
09-000-0021-000 MCDONALDS ATTN STEVE KILLIAN 1722 Clarence Ct West Bend, WI 53095	108 Highland Dr Restaurant	1945 Northern Ozaukee Milwaukee Area Tech 0900	3 4A <b>Totals</b>	\$105,435 \$10,816 <b>\$116,251</b>
09-000-0021-600 MIRIAMS BAKERY ATTN MIRIAM LAMBRIGHT PO Box 114 Fredonia, WI 53021	225 Highland Dr Restaurant	1945 Northern Ozaukee Milwaukee Area Tech 0900	3 4A <b>Totals</b>	\$18,591 \$14,726 <b>\$33,317</b>
09-000-0023-000 NEUENS LUMBER COMPANY INC ATTN TAX DEPT 441 Fredonia Ave Fredonia, WI 53021-9438	440 Fredonia Ave Retail/Wholesale Sales	1945 Northern Ozaukee Milwaukee Area Tech 0900	3 4A <b>Totals</b>	\$4,342 \$336 <b>\$4,678</b>
09-000-0023-500 NUCO2 SUPPLY LLC ATTN TAX DEPT. SITE 668259 10 Riverview Dr Danbury, CT 06810	(scattered) Leased Equipment	1945 Northern Ozaukee Milwaukee Area Tech 0900	3 <b>Totals</b>	\$397 <b>\$397</b>
09-000-0024-000 P H D ROOF DOCTORS INC ATTN PAUL DEHECK 340 S Milwaukee St Fredonia, WI 53021	340 S Milwaukee St Contract-General/Trade <b>DOOMAGE ASSESSMENT</b>	1945 Northern Ozaukee Milwaukee Area Tech 0900	3 4A <b>Totals</b>	\$16,720 \$1,871 <b>\$18,591</b>
09-000-0024-520 PAAPE'S INVESTMENTS ATTN BRUCE PAAPE PO Box 219 Fredonia, WI 53021	508 Fredonia Ave Contract-General/Trade <b>DOOMAGE ASSESSMENT</b>	1945 Northern Ozaukee Milwaukee Area Tech 0900	3 <b>Totals</b>	\$760 <b>\$760</b>
09-000-0025-700 PITNEY BOWES GLOBAL FINANCI ATTN TAX DEPT 600 N Westshore Blvd Ste 810 Tampa, FL 33609	(scattered) Leased Equipment	1945 Northern Ozaukee Milwaukee Area Tech 0900	3 <b>Totals</b>	\$2,730 <b>\$2,730</b>
09-000-0026-000 PITNEY BOWES INC ATTN TAX DEPT 600 N Westshore Blvd Ste 810 Tampa, FL 33609	(scattered) Leased Equipment	1945 Northern Ozaukee Milwaukee Area Tech 0900	3 <b>Totals</b>	\$55 <b>\$55</b>
09-000-0028-000 PORT WASHINGTON ST BANK ATTN CINDY NIERODE PO Box 247 Fredonia, WI 53021	201 Regal Dr Service-Bank/Investment/Lend	1945 Northern Ozaukee Milwaukee Area Tech 0900	3 <b>Totals</b>	\$44,668 <b>\$44,668</b>
09-000-0029-000 POTH FAMILY DENTAL SC ATTN JOHN E POTH DDS 100 Martin Dr Fredonia, WI 53021	100 Martin Dr Service-Medical/Dental/Vision	1945 Northern Ozaukee Milwaukee Area Tech 0900	3 4A <b>Totals</b>	\$33,891 \$380 <b>\$34,271</b>

Owner	Property Description	Districts	Class	Assessed Value
09-000-0029-800 QUANTUM PERFORMANCE, LLC 288 Meadowlark Rd Fredonia, WI 53021	288 Meadowlark Rd Car-Dealer/Sales/Service	1945 Northern Ozaukee Milwaukee Area Tech 0900	3 <b>Totals</b>	\$6,760 <b>\$6,760</b>
09-000-0031-000 COMPREHENSIVE CONTRACTED SE ATTN FERN RATHSACK 427 Park Ave Fredonia, WI 53021	427 Park Ave	1945 Northern Ozaukee Milwaukee Area Tech 0900	3 4A <b>Totals</b>	\$367 \$19 <b>\$386</b>
09-000-0034-000 SCHWAI'S FLOOR COVERING INC ATTN PAUL SCHWAI PO Box 220 Fredonia, WI 53021	200 Highland Dr Retail/Wholesale Sales	1945 Northern Ozaukee Milwaukee Area Tech 0900	3 4A <b>Totals</b>	\$4,891 \$836 <b>\$5,727</b>
09-000-0036-000 MOBIL - STADKO INC ATTN TAX DEPT TOM MONGOVEN, N82 W7253 Pine St Cedarburg, WI 53012	108 Highland Dr Gasoline/Convenience	1945 Northern Ozaukee Milwaukee Area Tech 0900	3 4A <b>Totals</b>	\$61,155 \$76 <b>\$61,231</b>
09-000-0036-950 STEFFEN PLUMBING LLC ATTN CHRISTOPHER THOMAS 220 Highland Dr Fredonia, WI 53021	220 Highland Dr Contract-General/Trade	1945 Northern Ozaukee Milwaukee Area Tech 0900	3 4A <b>Totals</b>	\$610 \$190 <b>\$800</b>
09-000-0045-000 WOODWIND HILLS APTS ATTN CMS MANAGEMENT PO Box 910 Corinth, MS 38835	937 Fredonia Ave Apartment/Office-Management <b>DOOMAGE ASSESSMENT</b>	1945 Northern Ozaukee Milwaukee Area Tech 0900	3 <b>Totals</b>	\$1,490 <b>\$1,490</b>

Village of Fredonia, Ozaukee County  
**2023 Statement of Personal Property Assessments**  
 Active only, Assessed by: Municipality

**Total number of assessments: 43**

<b>Assessments by Class</b>			
<u>Class</u>	<u># of Accounts</u>	<u>Declared Value</u>	<u>Assessed Value</u>
Furniture, fixtures and equipment	40	\$810,326	\$615,849
Other personal property	21	\$67,289	\$51,139
<b>Totals for all classes:</b>	<b>43</b>	<b>\$877,615</b>	<b>\$666,988</b>

<b>Assessments by School District</b>			
<u>School District / Class</u>	<u># of Accounts</u>	<u>Declared Value</u>	<u>Assessed Value</u>
1945 Northern Ozaukee			
Furniture, fixtures and equipment	40	\$810,326	\$615,849
Other personal property	21	\$67,289	\$51,139
<b>District subtotals:</b>	<b>43</b>	<b>\$877,615</b>	<b>\$666,988</b>
<b>Totals:</b>	<b>43</b>	<b>\$877,615</b>	<b>\$666,988</b>

<b>Assessments by TIF District</b>			
<u>TIF District / Class</u>	<u># of Accounts</u>	<u>Declared Value</u>	<u>Assessed Value</u>
TIF 3			
Furniture, fixtures and equipment	1	\$3,500	\$2,660
Other personal property	1	\$1,562	\$1,187
<b>District subtotals:</b>	<b>1</b>	<b>\$5,062</b>	<b>\$3,847</b>
<b>Totals:</b>	<b>1</b>	<b>\$5,062</b>	<b>\$3,847</b>

<b>Assessments by Vtech School District</b>			
<u>Vtech School District / Class</u>	<u># of Accounts</u>	<u>Declared Value</u>	<u>Assessed Value</u>
Milwaukee Area Tech 0900			
Furniture, fixtures and equipment	40	\$810,326	\$615,849
Other personal property	21	\$67,289	\$51,139
<b>District subtotals:</b>	<b>43</b>	<b>\$877,615</b>	<b>\$666,988</b>
<b>Totals:</b>	<b>43</b>	<b>\$877,615</b>	<b>\$666,988</b>

## Board of Review

### "The Basics"\*

#### **Board of Review**

- The Board of Review is a Quasi-judicial body
  - Members to sit as judges to hear evidence
  - Board members may not have any ex parte contact
- The Board does not independently set valuation
- The Board does not do-over the work of the Assessor
- The Board cannot substitute their judgment or idea of value for the Assessor's opinion
- The Board cannot change any value fixed by the Assessor, except upon sworn oral testimony produced for that purpose
- The Board shall correct all errors in description and computations
- The Board may subpoena witnesses, if necessary
- The Board makes decisions based on evidence presented by persons under oath
- The Board is not an assessing body
- The Board's function is not of valuation
- The Board is bound to accept the Assessor's assessment as correct unless there is competent sworn testimony not contradicted by other evidence that proves the assessment to be incorrect
- The Board cannot rule on whether a property has exempt status

#### **Board of Review Hearing**

- All meetings of the Board of Review shall be publicly held and open to all citizens at all times and no closed sessions can be held at anytime or for any purpose
- Hearings are taped or recorded by court stenographer for the purposes of creating a record of proceedings (this requires that all persons speaking at the hearing shall speak clearly and identify themselves so that an adequate and clear record of the proceedings is made)



- Hearings are conducted much as in a court of law
- Evidence is presented through sworn oral testimony with cross-examination of witnesses

### **Methods of Valuation**

- Recent sale of the subject property. Sale must be an "arm's-length" transaction in order to be used as evidence of value. And, recent sale of subject property must also conform to sales of reasonably comparable sales.
- Recent sales of other comparable properties
- Other evidence of value
- The best evidence of value will generally be either a recent sale price of the subject property or recent sale prices of other comparable properties
- Follow "Rules of Best Evidence"

### **Clerk of the Board of Review/Duties at Hearing** (recommended that Clerk follow script)

- Clerk shall introduce the case
- Clerk to read basic information into record: property owner, property address, property tax key number, property assessment per Assessor
- Clerk asks all parties who are going to testify to stand and be sworn,
- Clerk to swear all witnesses (including Assessor):
  - Sample oath: **Do you all solemnly swear, in the matter now on hearing, to tell the truth, the whole truth and nothing but the truth, so help you God?**
- Clerk to state names of all sworn witnesses for the record
- Clerk asks the assessor to state the estimated level of assessment for the current year
- Clerk should keep list of persons speaking and in the order in which they spoke
- Clerk to fill out Findings of Fact, Determinations and Decision sheet during the hearing
- Clerk (if member of BOR) may ask questions of witnesses

- Clerk (if member of BOR) to vote
- Clerk to record roll call vote on motion

**Chair of Board of Review** (recommended that Chair follow script)

- Read notice to Taxpayers into record
- Ask Taxpayer to present case
- Ask Assessor if he/she has any questions of Taxpayer
- Ask Board of Review if they have any questions of Taxpayer
- Ask Taxpayer if there are other witnesses in support of Taxpayer
- Ask Assessor if he/she has any questions of Taxpayers' witness(es)
- Ask Board of Review if they have any questions of Taxpayers' witness(es)
- Ask Assessor to present his/her case
- Ask Taxpayer if he/she has any questions of the Assessor
- Ask Board of Review if they have any questions of the Assessor
- Ask Taxpayer if there is any additional testimony
- Ask Assessor if there is any additional testimony
- Ask Taxpayer to briefly summarize the case
- Ask Assessor to briefly summarize case
- Close Testimony with statement on the record to close- very important that no further testimony be taken
- Lead Board of Review in discussion, by following through the Findings of Fact, Determinations and Decisions Sheet
- Ask for a Motion based on discussion
- Call Roll Call vote on the motion
- State Result of Decision based on Motion

**Assessor**

- Cannot be a member of Board of Review
- Must attend all hearings of the Board (including first meeting)
- Is an expert and his/her assessment carries presumption of correctness
- Cannot run the meeting or vote
- Cannot answer questions once the testimony is closed
- Cannot participate in deliberations of the Board of Review
- Is not permitted to impeach his/her assessment once the assessment roll is signed
- Must submit evidence sustaining his/her assessment
- Must submit to examination by Taxpayer and by the Board of Review
- Is required to provide full disclosure and make all books and records available (with limited exceptions, for example, if confidentiality ordinance for income purposes)
- At the hearing on objection, the Assessor should, in each case submit credentials, definition of fair market value, and basis for assessment

### **Taxpayer**

- Must give oral or written notice to clerk of BOR at least 48 hours before first meeting of BOR of intent to file objection (unless waived for good cause or extraordinary circumstances as required by law)
- Must file a written objection form within first two hours of first BOR meeting (after the assessment roll has been completed and signed)
  - Must use approved form for objection
  - Form must be filled out completely (answering all questions)
  - Taxpayer must state his/her opinion of value of property
  - Failure to answer all questions on form should be basis for refusal to hear objection
- Will be barred from having a hearing or contesting assessment if Taxpayer refused the Assessor right to view property after Assessor made reasonable written request by certified mail to view the property

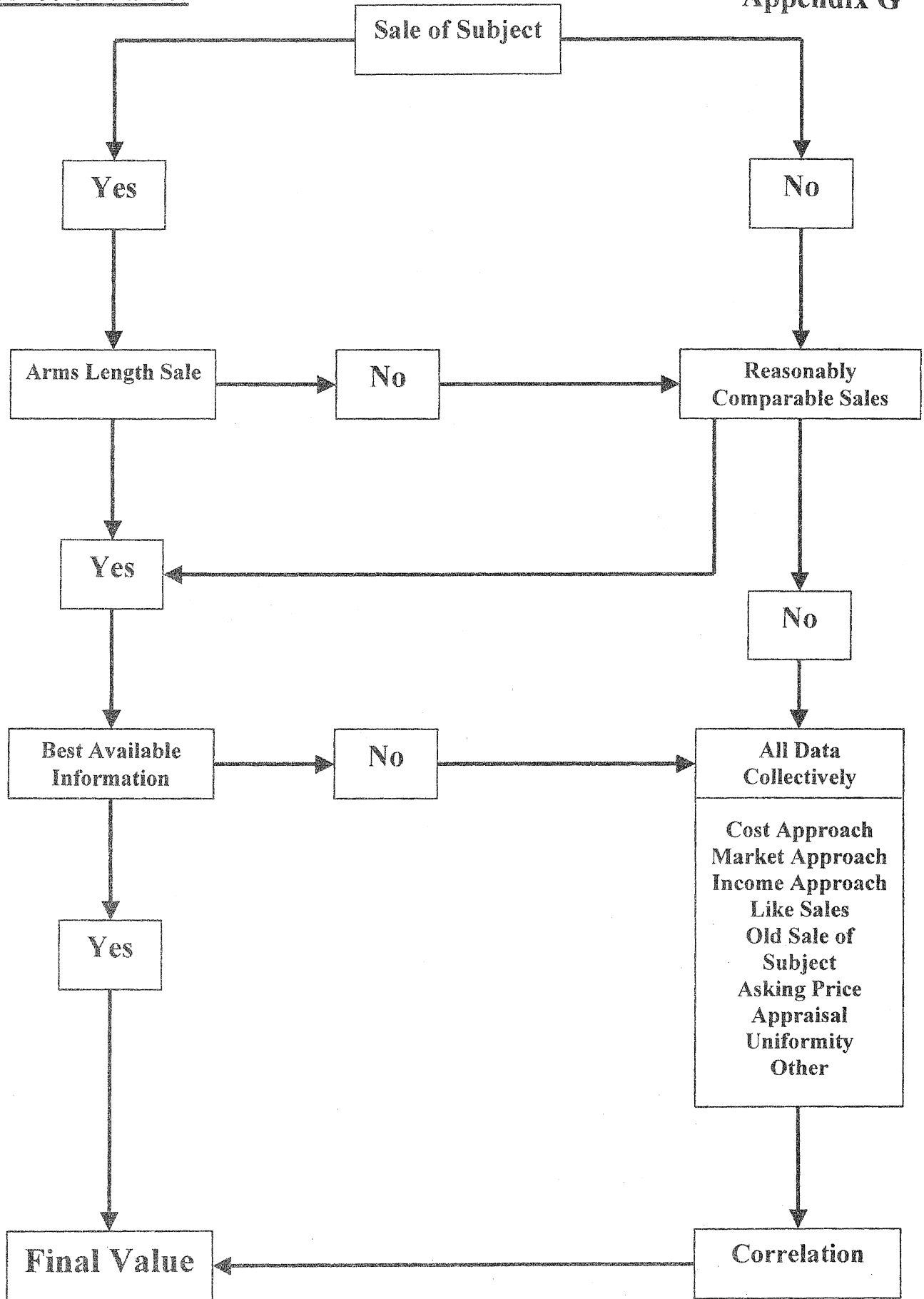
- If written appraisal(s) of the property are to be presented by the Taxpayer as evidence of value, the Taxpayer should have the Appraiser who prepared the appraisal present sworn testimony in support of the appraisal and to answer questions of the Assessor and Board of Review in cross-examination
- Taxpayer has burden of overcoming presumption of correctness granted by law to the Assessor's valuation
- Taxpayer's evidence must conform to the statutory criteria and Wisconsin Property Assessment Manual (this is same as Rules of Best Evidence and Appeal Guide under Sec. 70.85)

### **The Three Golden Rules**

- The Assessor's valuation of property is prima facia correct and is binding on the Board of Review in the absence of evidence showing it to be incorrect
- The Board cannot change any value fixed by the Assessor except upon evidence presented to it by persons' under oath
- The evidence must be factual in nature; not just matter of opinion

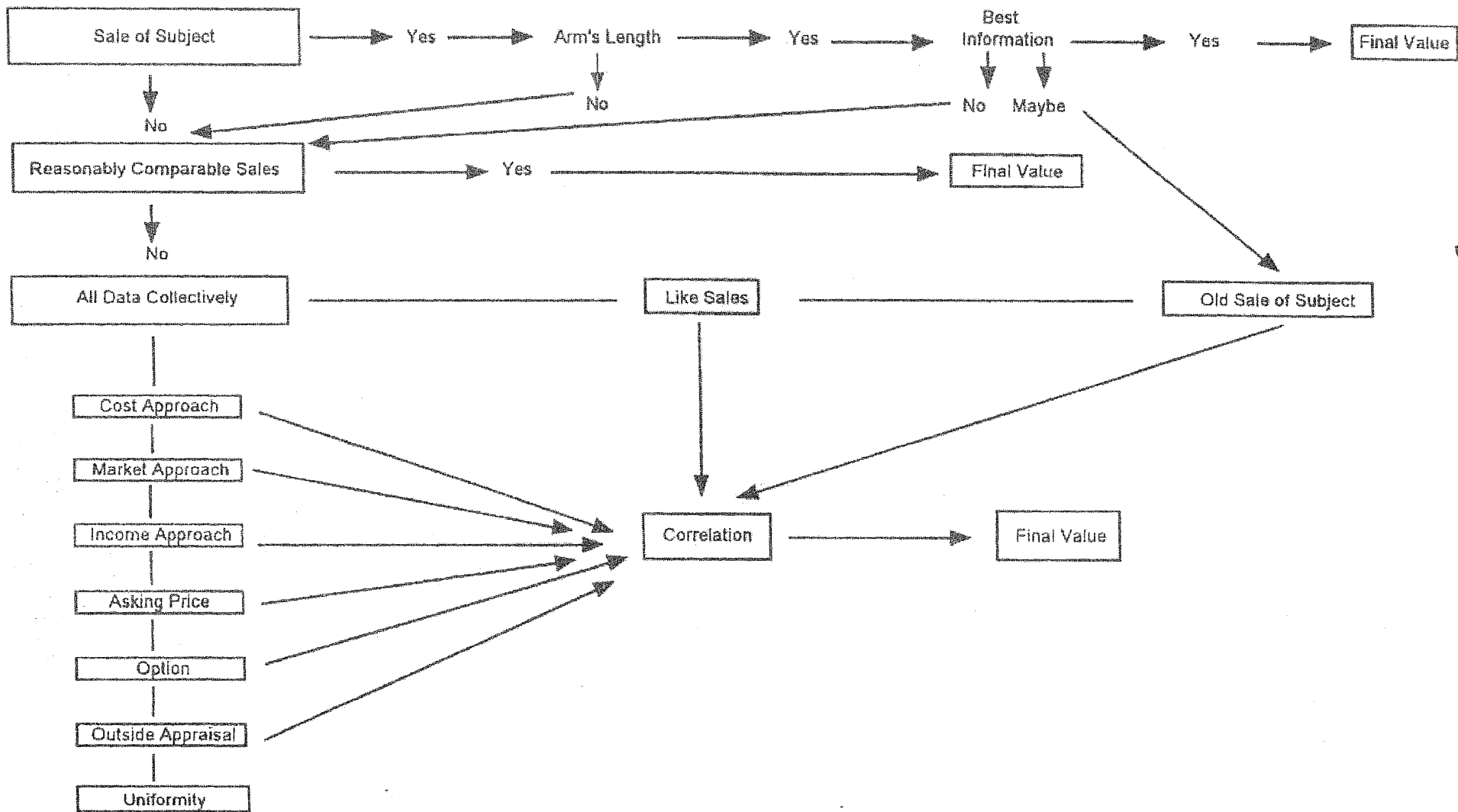
Although the courts have acknowledged that assessment practices are an art, not a science, it is no longer recommended that the Assessor be sustained merely because there is a small percentage difference between the market value established by the Assessor and the Taxpayer's idea of value even though, usually based on the evidence, a small percentage difference will not be sufficient to warrant a change by the Board of Review.

\*This sample script was prepared by John P. Macy of Arenz, Molter, Macy, Riffle & Larson, S.C., (262) 548-1340, and was reviewed and modified by Rick Stadelman of the Wisconsin Towns Association and the Equalization Directors and staff at the Wisconsin Department of Revenue.



# REAL PROPERTY VALUATION

## RULES OF BEST EVIDENCE - (WISCONSIN)



## **Board of Review (BOR): Chairperson's Script for a Hearing\***

1. First, make sure that the Clerk either has the tape recorder recording or that the court reporter/stenographer is ready.
2. Ask the Clerk to introduce the case that will be the subject of the hearing.
3. Ask the Taxpayer, all witnesses and the Assessor to be sworn. Have the Clerk administer oaths. The Clerk should note for the record all persons who have been sworn. If the Clerk does not know all of the names, have each individual that is sworn state his or her name for the record.
4. Chairperson may briefly outline the hearing procedures for all assembled:
  - a) The Taxpayer filing the objection will testify and present evidence first. The Assessor may then ask the Taxpayer questions. The BOR members may also ask the Taxpayer questions.
  - b) After the Taxpayer has testified, any other witnesses present in support of the Taxpayer will testify. Each witness is subject to questions from both the Assessor and the BOR members.
  - c) Following all witnesses in support of the Taxpayer, the Assessor shall present his/her case in support of the assessment.
  - d) The Assessor shall be subject to any questions of the Taxpayer first. Then the Assessor shall be subject to questions of the BOR members.
  - e) The Taxpayer may present any other evidence, which again is subject to questions from the Assessor and/or BOR members.
  - f) The Assessor may provide any other evidence, which again is subject to questions from the Taxpayer and/or BOR members.
  - g) After all evidence has been submitted under oath, the Taxpayer may first make a brief summary of his/her case to the BOR.
  - h) The Assessor may follow with a brief summary of his/her assessment.
  - i) After the summaries the taking of testimony will be closed.
  - j) The BOR will deliberate on the testimony in open session either immediately following the testimony or at a later date to be announced.
5. Chairperson also makes the following statement to the Taxpayer before taking the testimony of the Taxpayer:

**“The board of review wants you to understand that under state law the board of review is required to uphold the assessor’s valuation of your property as being correct, unless you by your testimony can show the assessor’s valuation to be incorrect. In other words, the burden of proof is upon you. Do you understand that?”**

6. Now begin the hearing by asking the Taxpayer:

“For the record, please state your full name and address. ... And also state what in your opinion the fair market value of your property is.”

7. Chairperson conducts the hearing along the format described in paragraph 4 above.

8. After all evidence has been presented and both the Taxpayer and the Assessor have made their final summaries, the Chairperson should state on the record as follows:

“I am now closing the testimony in this case. I will now open up the deliberations in this case by asking the board of review members to state, based upon the sworn testimony presented, whether the Assessor’s valuation is correct or incorrect.”

9. If the board of review uses the “Findings of Fact, Determinations, and Decision” form the deliberations should follow thusly: First, noting the sworn testimony entered in the record. Second, the board or review should make its determination on page 4, which adheres to the priorities given in “Rules of Best Evidence” table.

\* This sample script was prepared by Atty. John P. Macy of Arenz, Molter, Macy & Riffle, S.C., (920) 548-1340, and was reviewed and modified by Atty. Rick Stadelman of the Wisconsin Towns Association and the Equalization Directors and staff at the Wisconsin Department of Revenue.



## **Board of Review (BOR): Clerk's Script for a Hearing\***

1. Make sure that either the recording device or the court reporter/stenographer is ready to record the hearing (and if a device, that it is in good working order).
2. Introduce the case when called upon to do so by BOR Chairperson:

**This case is of (*give name Taxpayer*) . . . .**

**The Taxpayer resides at . . . .**

**The address for the property in question is . . . .**

**The tax key number for this property is . . . .**

**This property has been classified for assessment purposes as . . . .**

**(*residential; commercial; manufacturing; agricultural; undeveloped; agricultural forest; productive forest land; or other Wis. Stat. § 70.32(2)(a).*)**

**The 20xx (current year) value in the assessment roll is:**

**Land.....(*state the value listed in the assessment roll*);**

**Improvements .....(*state the value listed in the assessment roll*);**

**Total assessment .....(*state the total value listed in the assessment roll*).**

3. When requested to do so by the BOR Chairperson, the Clerk is to swear in the witnesses. The Clerk proceeds to state:

**Would all persons, including the Assessor, intending to provide testimony for this hearing please raise your right hand and be sworn (oaths found in Wis. Stat. § 906.03):**

- Sample oath: **Do you solemnly swear that the testimony you shall give in this matter shall be the truth, the whole truth and nothing but the truth, so help you God?**
- Or in the alternative: **Do you solemnly, sincerely and truly declare and affirm that the testimony you shall give in this matter shall be the truth, the whole truth and nothing but the truth; and this you do under the pains and penalties of perjury?**

**Would each person who has just been sworn please state your name and address for the record.** (Start with the Taxpayer, any of the Taxpayer's witnesses, then the Assessor, and Assessor's witness (if any). Make sure that all speak loudly enough to be recorded.)

4. Clerk should complete a Findings of Fact, Determinations and Decision form. Using the sample, complete Parts A and B as the hearing is held.

5. A Clerk who is a voting BOR member may participate in the questioning of witnesses just as any other member of the BOR.

6. The Clerk should complete a Findings of Fact, Determinations and Decision form after the BOR makes its determinations and decisions. Using the sample, that would be parts C and D. Note in the minutes who made and seconded motions made by the BOR. Record the roll call vote on the form.
7. After the hearing is closed but prior to final BOR adjournment, the Clerk must prepare, and either make personal delivery of or mail by certified mail with return receipt requested, a Notice of Decision (Department of Revenue form PR-302 BOR Determination Notice).
8. After all determinations of the BOR have been made; the Clerk should prepare a Summary of Board of Review Proceedings (Department of Revenue form PA-800), sign the Clerk's affidavit on the bottom of this form and file it with the other BOR documents for the given year. The Clerk should also keep in a minute book a record of all BOR proceedings. § 70.47(5). These records are to be kept by a town, village, or city clerk for at least seven years § 70.47(8)(f).

\* This sample script was prepared by Atty. John P. Macy of Arenz, Molter, Macy & Riffle, S.C., (920)548-1340, and was reviewed and modified by Atty. Rick Stadelman of the Wisconsin Towns Association and the Equalization Directors and staff at the Wisconsin Department of Revenue.